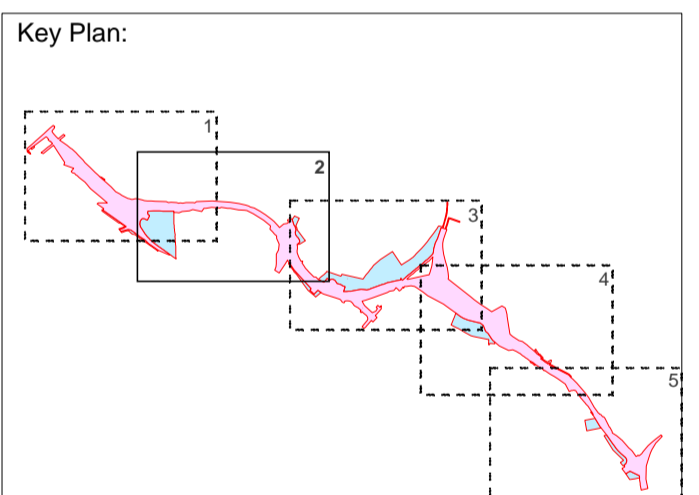
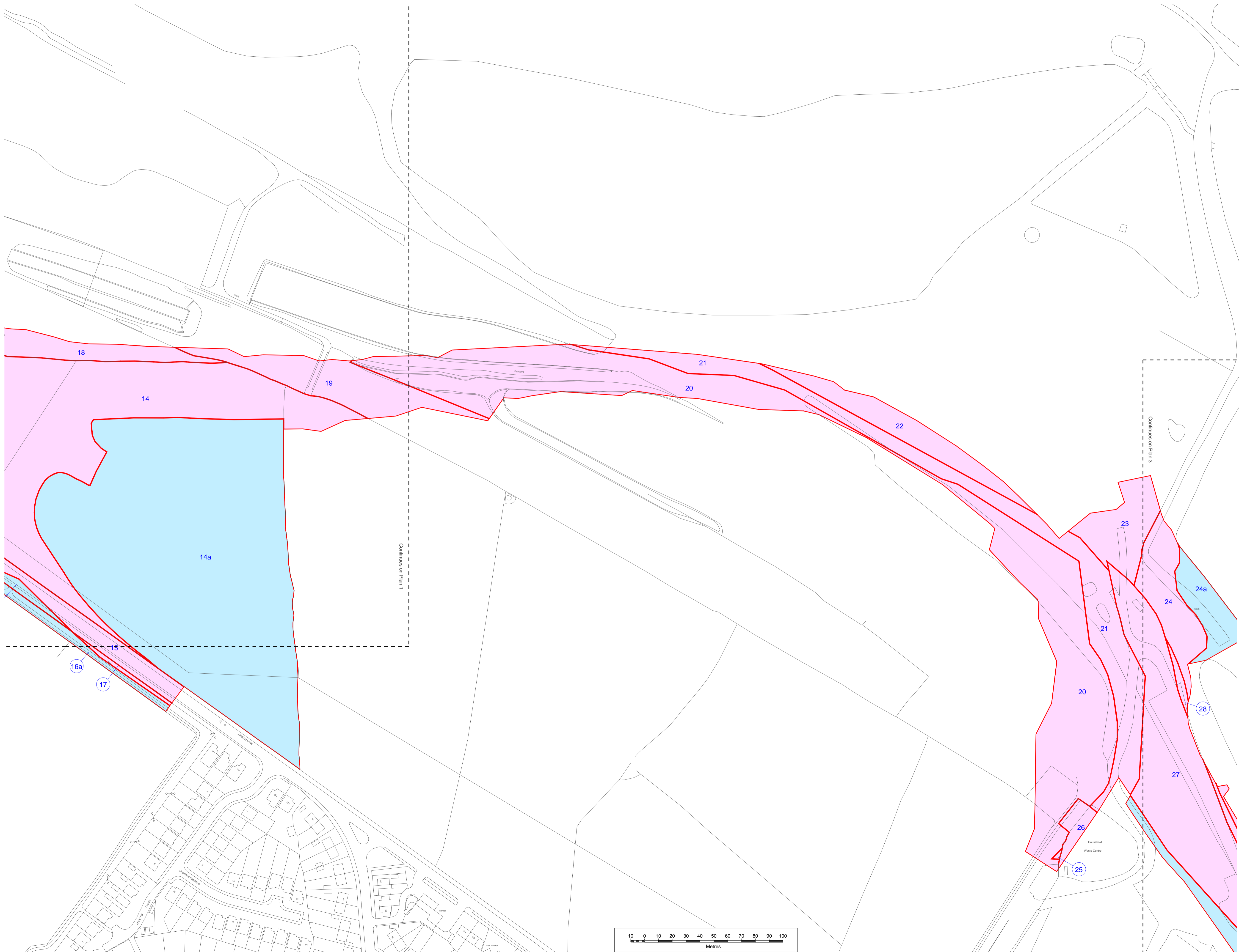



Map referred to in The Proposed Nottinghamshire County Council (Gedling Access Road) Compulsory Purchase Order 2017



Produced by: TerraQuest Solutions Limited
Quayside Tower
252-260 Broad Street
Birmingham
B1 2HF
www.terraquest.co.uk
0121 234 1300

Delivered to: Nottinghamshire County Council
County Hall
Loughborough Road
West Bridgford
Nottingham
NG2 7QP

© Crown copyright. All rights reserved.
2017 Licence number 100019713

Key:

- Land to be acquired
- New rights to be acquired
- Land to be acquired (except Mapperley Tunnel), and new rights to be acquired (over Mapperley Tunnel)

Business Unit	Land Referencing	Status	For Committee Purposes		
Approved By	Date Approved	Checked By	Date Checked	Drawn By	Date Drawn
PM	06/03/17	SAN	16/02/17	JHO	16/02/17

Title:
Map referred to in The Proposed Nottinghamshire County Council (Gedling Access Road) Compulsory Purchase Order 2017 - Plan 2 of 5

Date of Issue	Project Code	Scale
06/03/2017	1699-7744	1:1,250 @ A1
Drawing Reference	Version	
1699-7744 / 02230	12	

