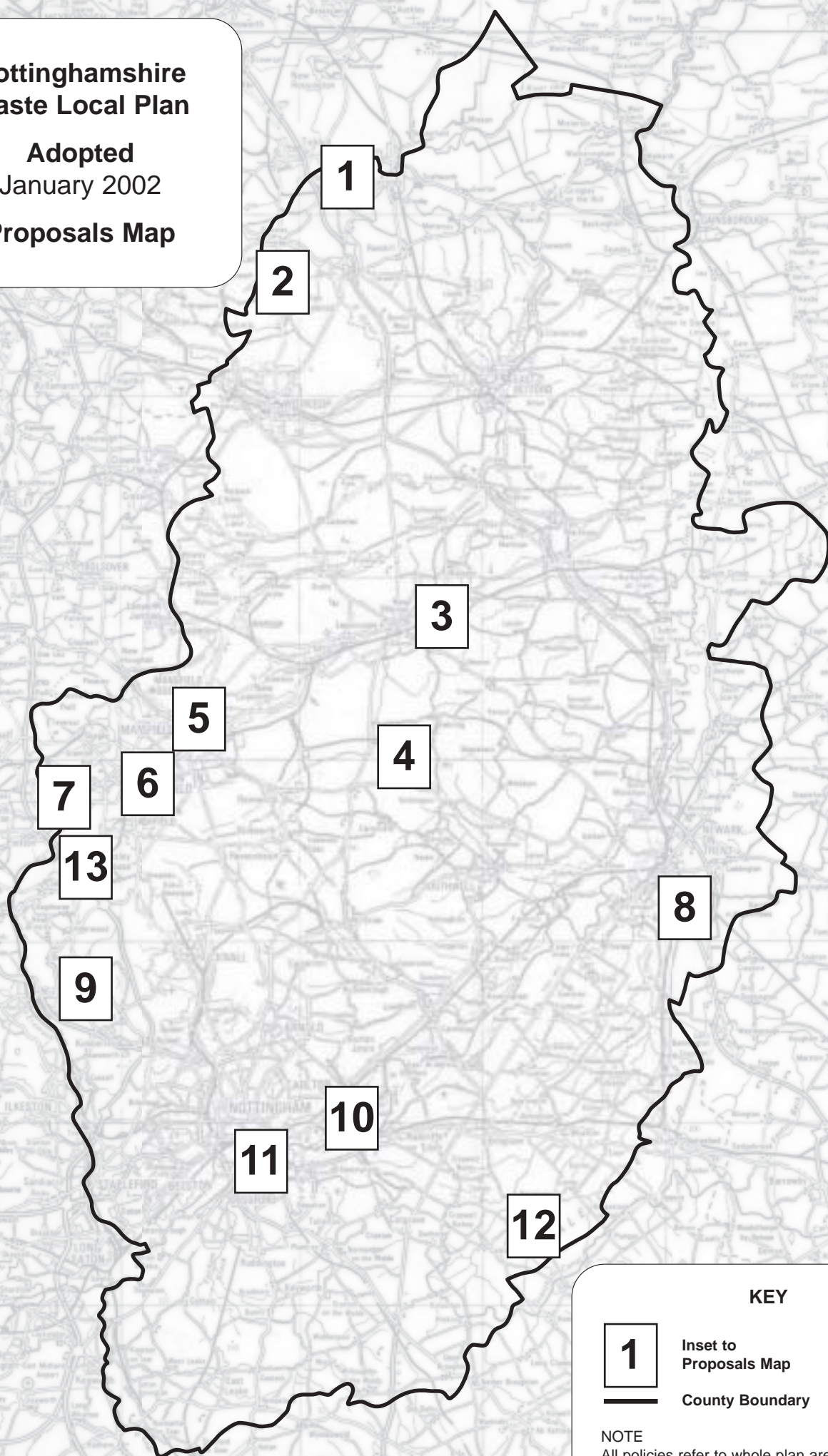


Nottinghamshire Waste Local Plan

Adopted
January 2002

Proposals Map



KEY



1 Inset to
Proposals Map



— County Boundary

NOTE

All policies refer to whole plan area
except policies W5.1, W5.7, W5.10, W7.1, W8.1,
W9.1, W10.4 and W10.5.

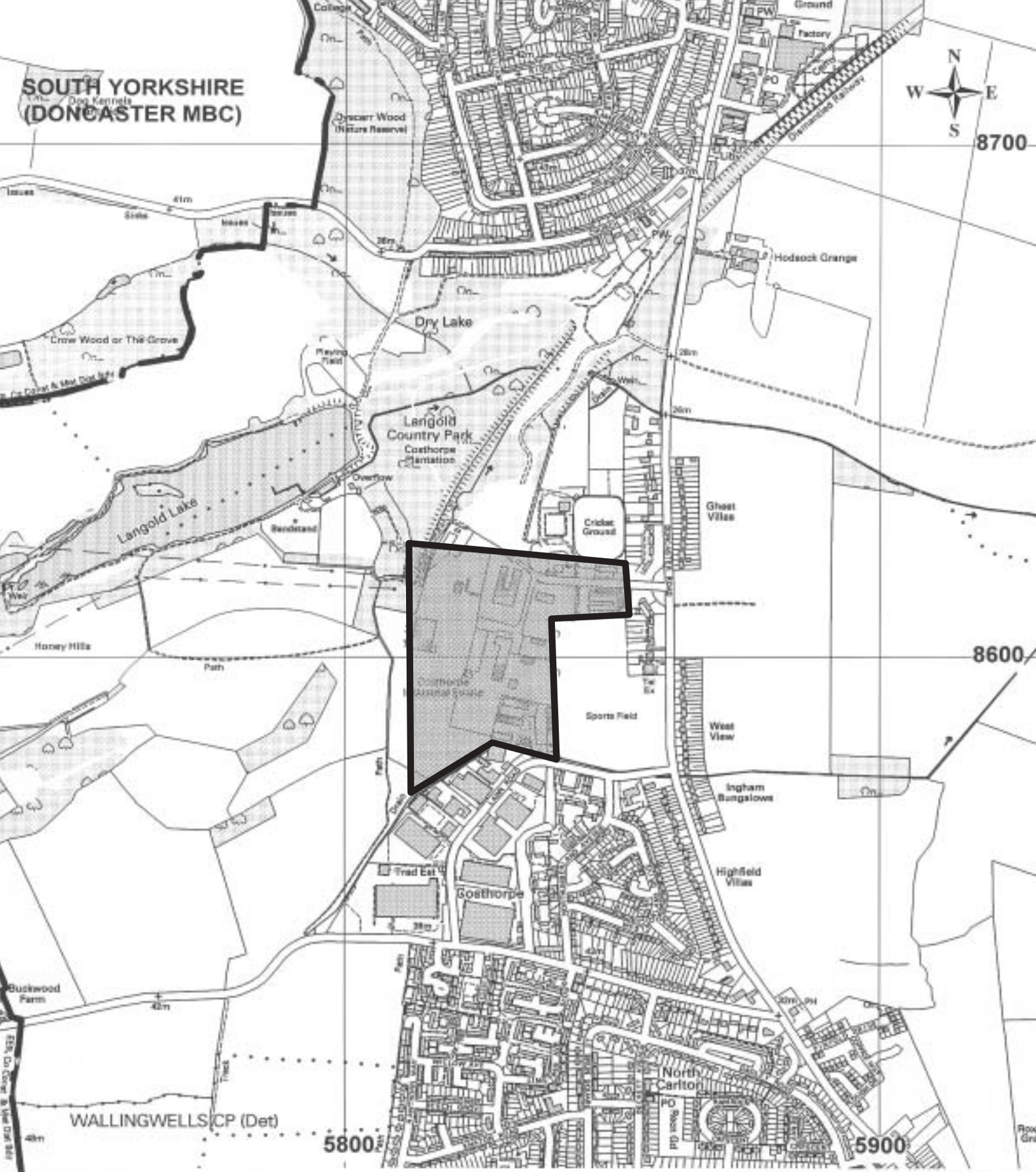


**Nottinghamshire and Nottingham Waste Local Plan,
Adopted January 2002**

Area of Search - Inset No 1
Blyth Road (West), Harworth

Policy W5.1(a) & W9.1(a)

Reproduced from the 1999 Ordnance Survey 1: 10,000 mapping with the permission of the Controller of Her Majesty's Stationary Office Crown Copyright. Unauthorised reproduction infringes Crown Copyright and may lead to prosecution or civil proceedings.



**Nottinghamshire and Nottingham Waste Local Plan,
Adopted January 2002**

**Area of Search - Inset No 2
Firbeck**

Policy W5.1(b), W5.7(a), W5.10(a), W9.1(b)

"Reproduced from the 1999 Ordnance Survey 1: 10,000 mapping with the permission of the Controller of Her Majesty's Stationary Office Crown Copyright. Unauthorised reproduction infringes Crown Copyright and may lead to prosecution or civil proceedings."

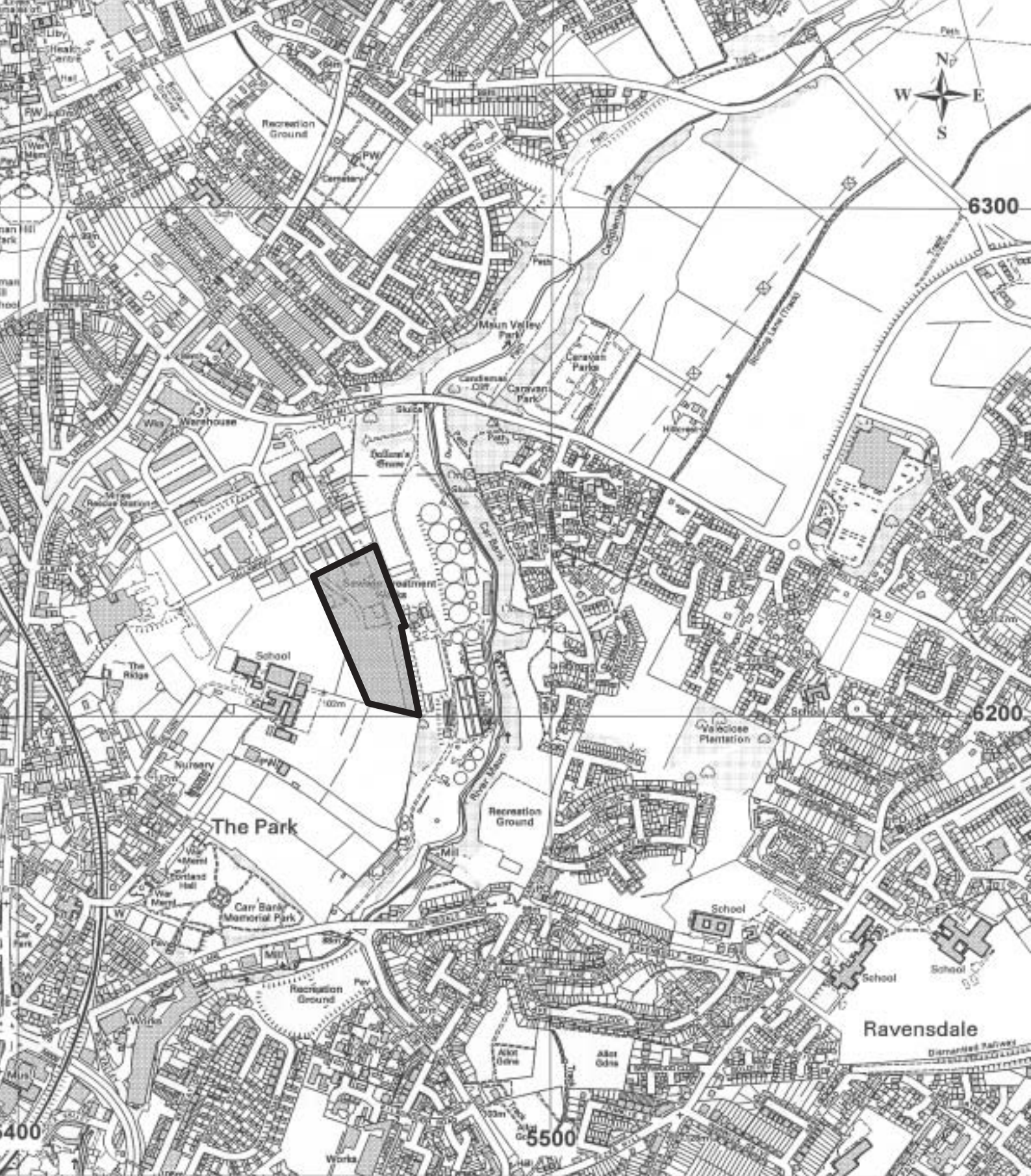


**Nottinghamshire and Nottingham Waste Local Plan,
Adopted January 2002**

**Area of Search - Inset No 3
Boughton (North)**

Policy W5.7(b), W5.10(b), W7.1(a), W9.1(c)

Reproduced from the 1999 Ordnance Survey 1:10,000 mapping with the permission of the Controller of Her Majesty's Stationary Office Crown Copyright. Unauthorised reproduction infringes Crown Copyright and may lead to prosecution or civil proceedings.



**Nottinghamshire and Nottingham Waste Local Plan,
Adopted January 2002**

Area of Search - Inset No 5
Old Mill Lane, Mansfield

**Policy W5.1(c), W5.7(d), W5.10(c),
W7.1(c), W9.1(e)**

"Reproduced from the 1999 Ordnance Survey 1:10,000 mapping with the permission of the Controller of Her Majesty's Stationary Office Crown Copyright. Unauthorised reproduction infringes Crown Copyright and may lead to prosecution or civil proceedings."

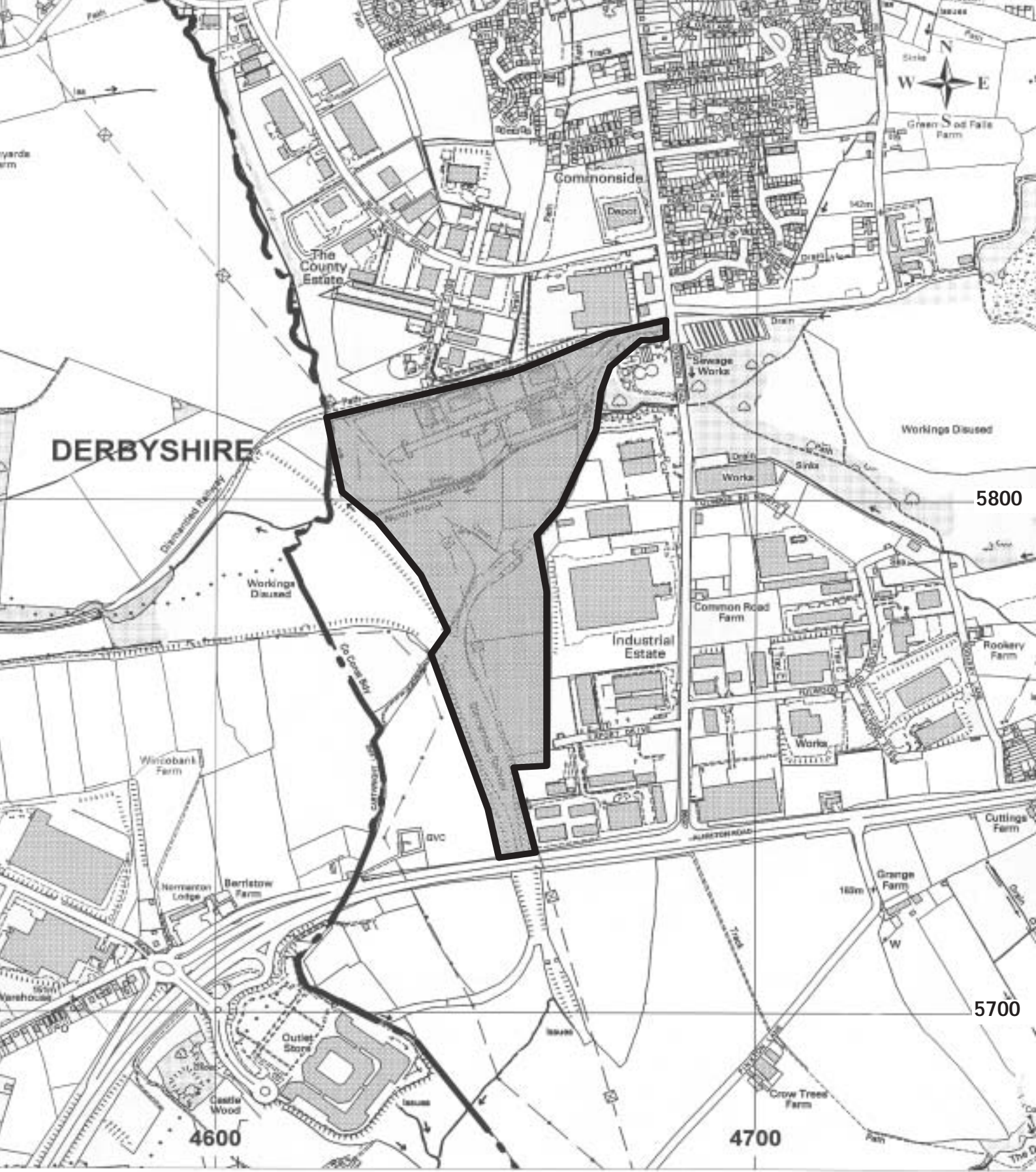


**Nottinghamshire and Nottingham Waste Local Plan,
Adopted January 2002**

**Area of Search - Inset No 6
Bleak Hills, Mansfield**

Policy W9.1(f)

"Reproduced from the 1999 Ordnance Survey 1: 10,000 mapping with the permission of the Controller of Her Majesty's Stationary Office Crown Copyright. Unauthorised reproduction infringes Crown Copyright and may lead to prosecution or civil proceedings."



**Nottinghamshire and Nottingham Waste Local Plan,
Adopted January 2002**

Area of Search - Inset No 7
Land West of Fulwood, Sutton-in-Ashfield
Policy W9.1(g)

"Reproduced from the 1999 Ordnance Survey 1: 10,000 mapping with the permission of the Controller of Her Majesty's Stationary Office Crown Copyright. Unauthorised reproduction infringes Crown Copyright and may lead to prosecution or civil proceedings."



**Nottinghamshire and Nottingham Waste Local Plan,
Adopted January 2002**

**Area of Search - Inset No 8
Belvoir Ex-Ironworks, Balderton**

Policy W5.7(e) & W9.1(h)

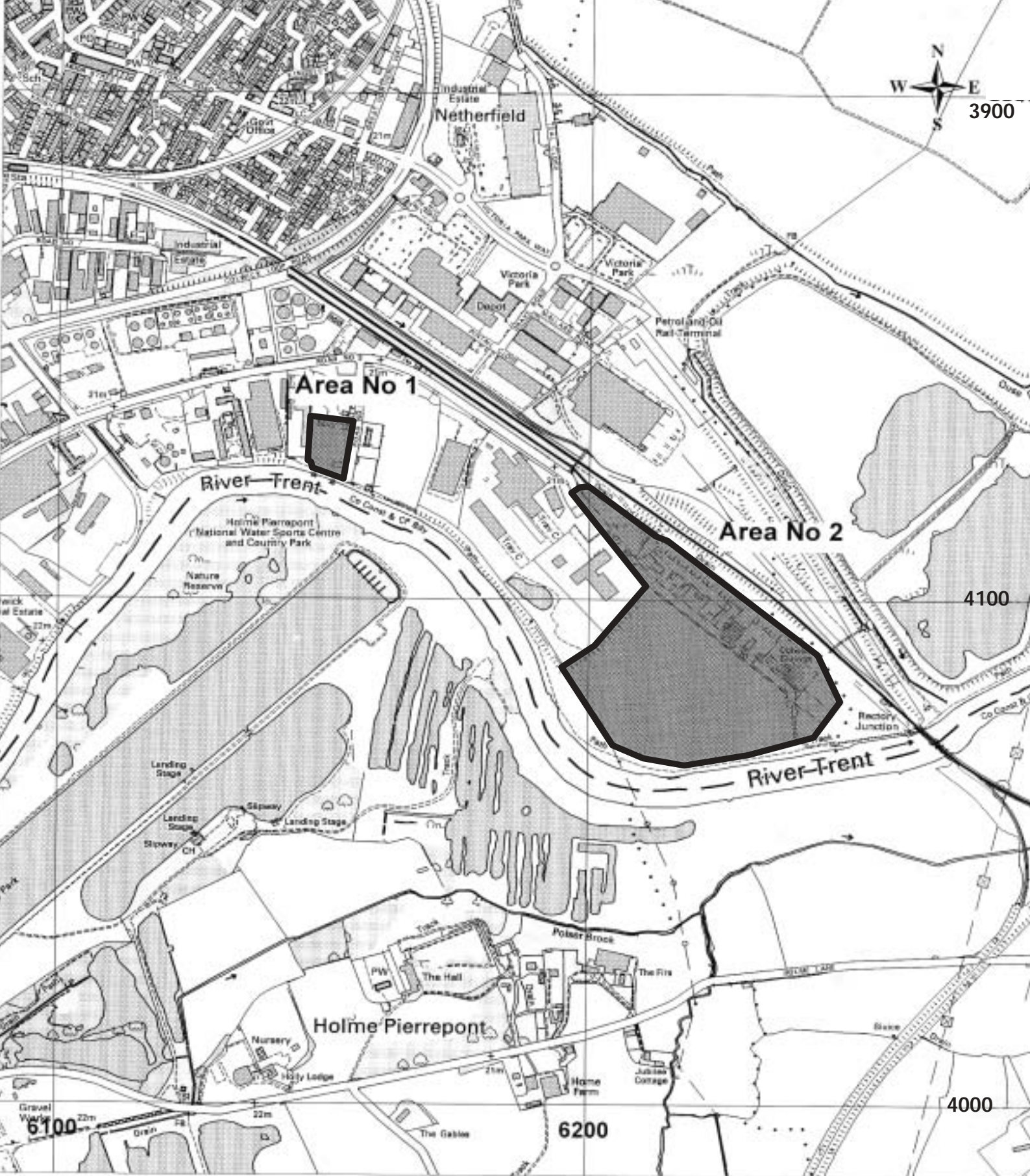
Reproduced from the 1998 Ordnance Survey 1: 10,000 mapping with the permission of the Controller of Her Majesty's Stationary Office Crown Copyright. Unauthorised reproduction infringes Crown Copyright and may lead to prosecution or civil proceedings.



**Nottinghamshire and Nottingham Waste Local Plan,
Adopted January 2002**

Area of Search - Inset No 9
Land Off Newmanleys Road, Eastwood
Policy W9.1(i)

"Reproduced from the 1999 Ordnance Survey 1:10,000 mapping with the permission of the Controller of Her Majesty's Stationary Office Crown Copyright. Unauthorised reproduction infringes Crown Copyright and may lead to prosecution or civil proceedings."

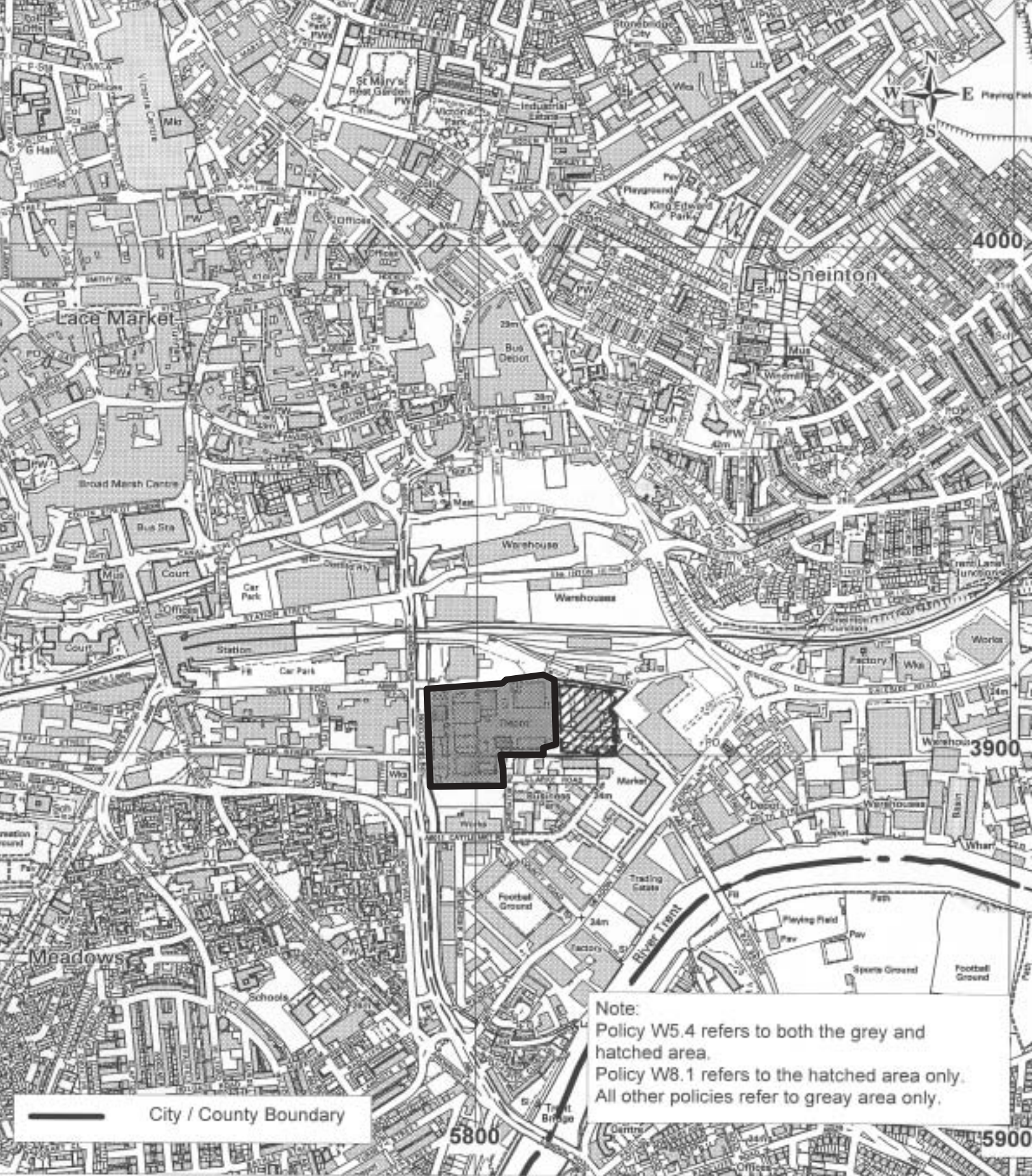


**Nottinghamshire and Nottingham Waste Local Plan
Adopted December 2001**

Area of Search - Inset No 10
Colwick Area No 1 & No 2

**Policy W5.1 (d,e), W5.7(f), W5.10(d,e),
W7.1(d,e), W9.1(j,k)**

Crown Copyright. All rights reserved.
Nottinghamshire County Council.
La076791.



**Nottinghamshire and Nottingham Waste Local Plan,
Adopted January 2002**

**Area of Search - Inset No 11
Eastcrot**

Policy W5.1(f), W5.4, W5.7(h), W8.1(g), W9.1(l)

Reproduced from the 1999 Ordnance Survey 1: 10,000 mapping with the permission of the Controller of Her Majesty's Stationary Office Crown Copyright. Unauthorised reproduction infringes Crown Copyright and may lead to prosecution or civil proceedings.

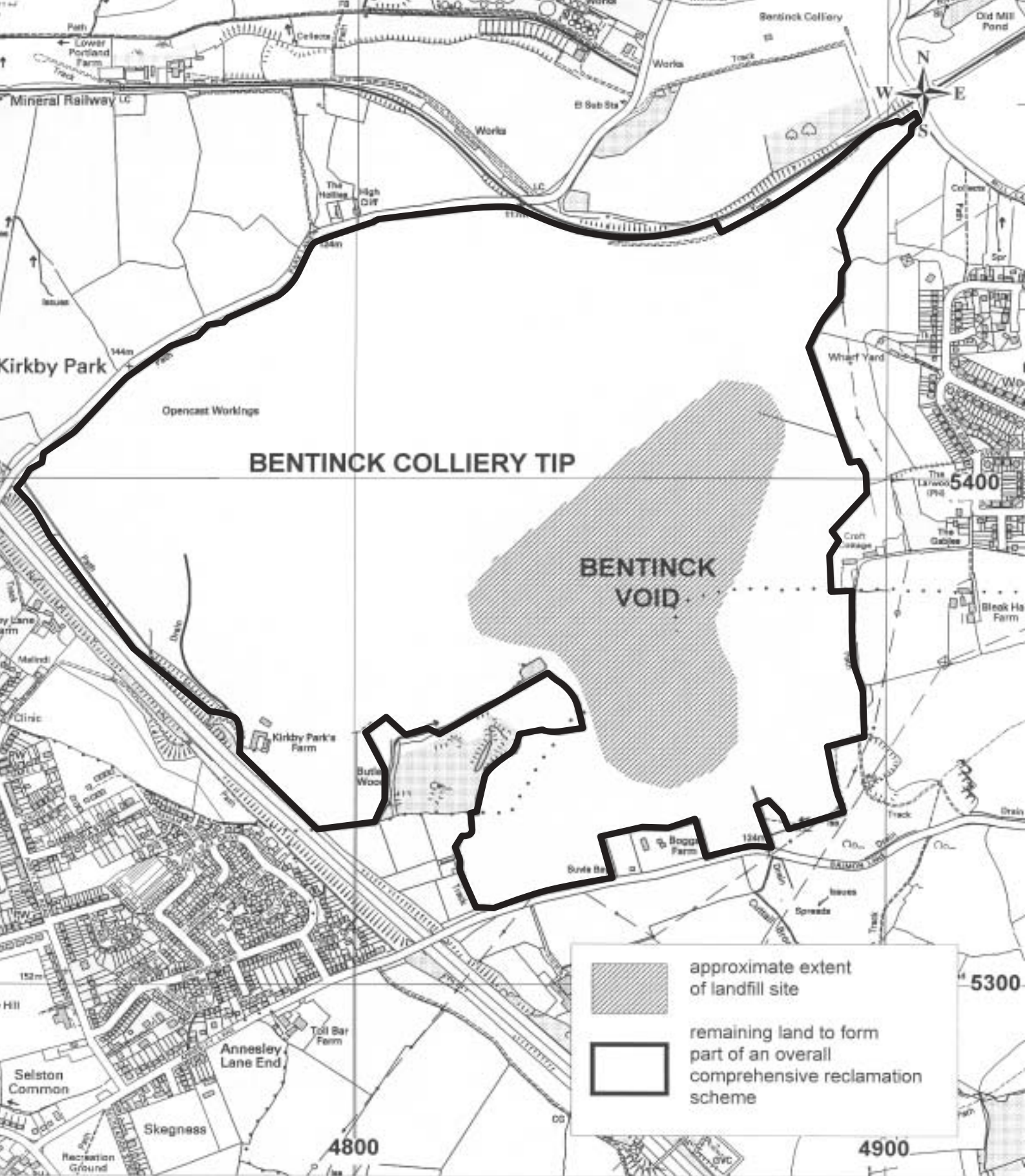


**Nottinghamshire and Nottingham Waste Local Plan,
Adopted January 2002**

**Area of Search - Inset No 12
Langar Industrial Estate**

Policy W9.1(m)

"Reproduced from the 1999 Ordnance Survey 1: 10,000 mapping with the permission of the Controller of Her Majesty's Stationary Office Crown Copyright. Unauthorised reproduction infringes Crown Copyright and may lead to prosecution or civil proceedings."



Nottinghamshire and Nottingham Waste Local Plan,
Adopted January 2002

Bentinck Allocation - Inset No 13
Waste Disposal - Policy W10.4

"Reproduced from the 1988 Ordnance Survey 1: 10,000 mapping with the permission of the Controller of Her Majesty's Stationary Office Crown Copyright. Unauthorised reproduction infringes Crown Copyright and may lead to prosecution or civil proceedings."