

Historical Mapping Legends

Ordnance Survey County Series and Ordnance Survey Plan 1:2,500



Ordnance Survey Plan, Additional SIMs and Supply of Unpublished Survey Information 1:2,500 and 1:1,250



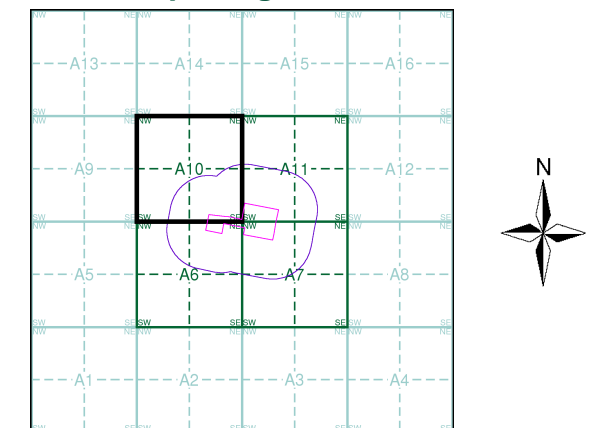
Large-Scale National Grid Data 1:2,500 and 1:1,250



Historical Mapping & Photography included:

Mapping Type	Scale	Date	Pg
Lincolnshire	1:2,500	1886	2
Nottinghamshire	1:2,500	1886	3
Nottinghamshire	1:2,500	1899	4
Lincolnshire	1:2,500	1921	5
Nottinghamshire	1:2,500	1921	6
Ordnance Survey Plan	1:2,500	1963 - 1964	7
Additional SIMs	1:2,500	1979 - 1987	8
Additional SIMs	1:2,500	1990	9
Large-Scale National Grid Data	1:2,500	1993 - 1994	10

Historical Map - Segment A10



Order Details

Order Number: 66955963_1_1
Customer Ref: IGas Mission
National Grid Reference: 470520, 397860
Slice: A
Site Area (Ha): 5.88
Search Buffer (m): 250

Site Details

Springs Road, Misson


Lincolnshire

Published 1886

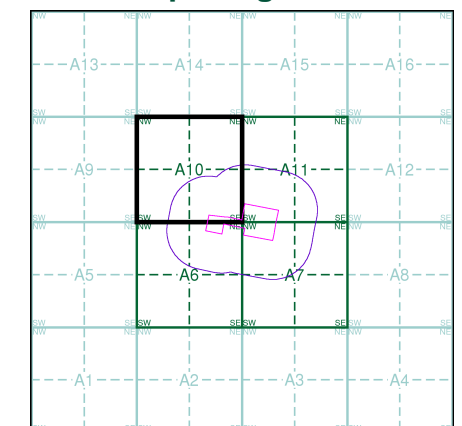
Source map scale - 1:2,500

The historical maps shown were reproduced from maps predominantly held at the scale adopted for England, Wales and Scotland in the 1840's. In 1854 the 1:2,500 scale was adopted for mapping urban areas and by 1896 it covered the whole of what were considered to be the cultivated parts of Great Britain. The published date given below is often some years later than the surveyed date. Before 1938, all OS maps were based on the Cassini Projection, with independent surveys of a single county or group of counties, giving rise to significant inaccuracies in outlying areas.

Map Name(s) and Date(s)



Historical Map - Segment A10

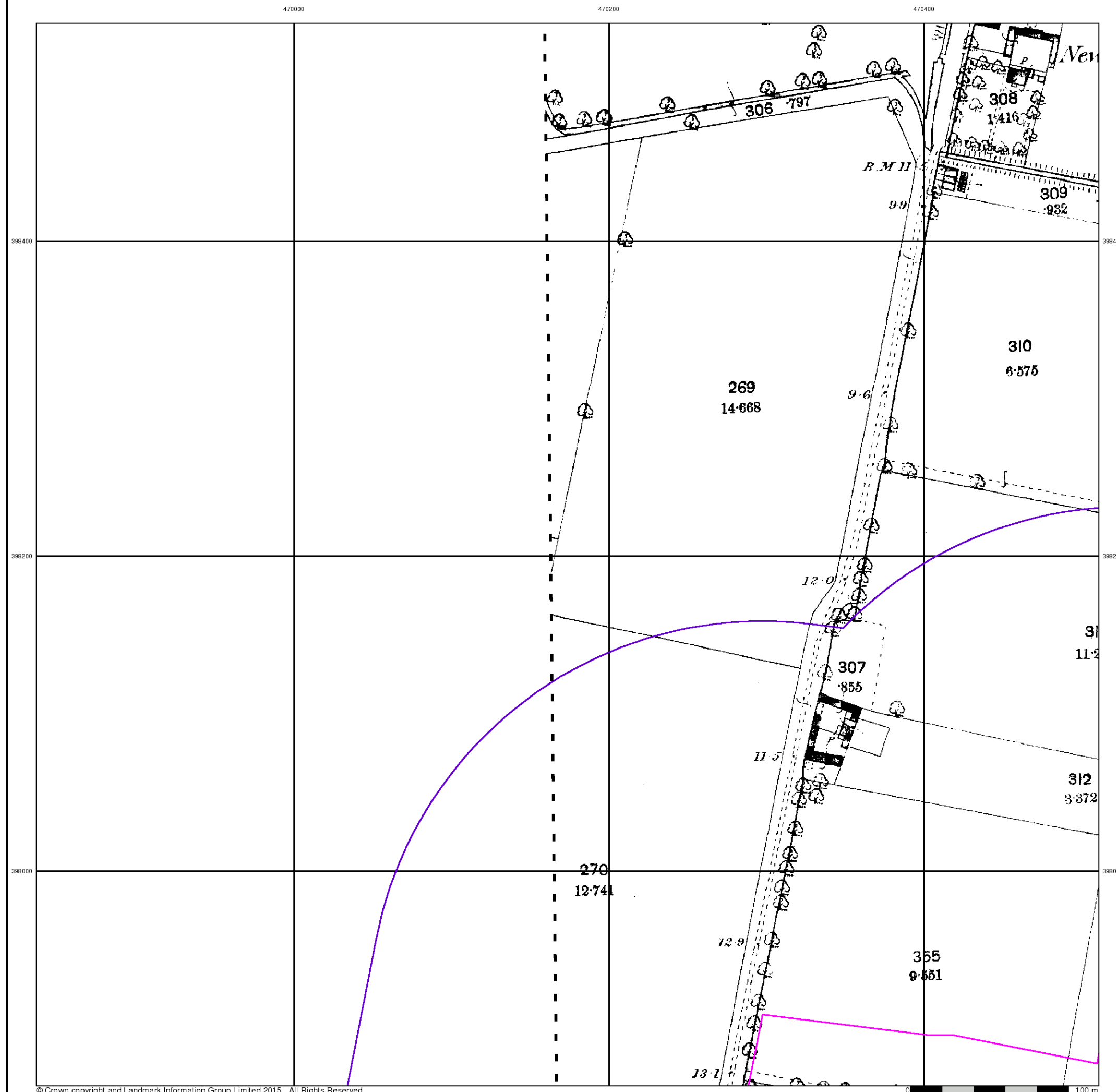


Order Details

Order Number: 66955963_1_1
 Customer Ref: IGas Mission
 National Grid Reference: 470520, 397860
 Slice: A
 Site Area (Ha): 5.88
 Search Buffer (m): 250

Site Details

Springs Road, Misson



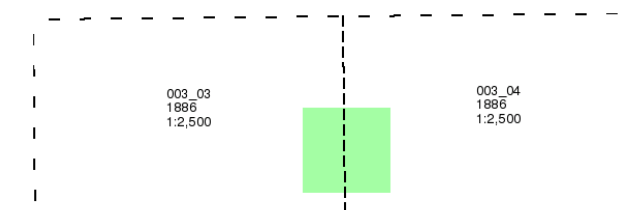
Nottinghamshire

Published 1886

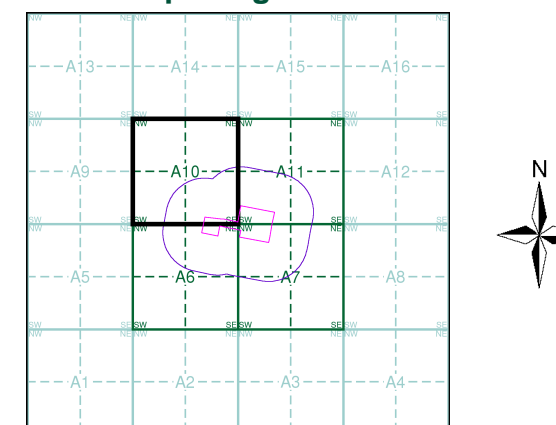
Source map scale - 1:2,500

The historical maps shown were reproduced from maps predominantly held at the scale adopted for England, Wales and Scotland in the 1840's. In 1854 the 1:2,500 scale was adopted for mapping urban areas and by 1896 it covered the whole of what were considered to be the cultivated parts of Great Britain. The published date given below is often some years later than the surveyed date. Before 1938, all OS maps were based on the Cassini Projection, with independent surveys of a single county or group of counties, giving rise to significant inaccuracies in outlying areas.

Map Name(s) and Date(s)



Historical Map - Segment A10

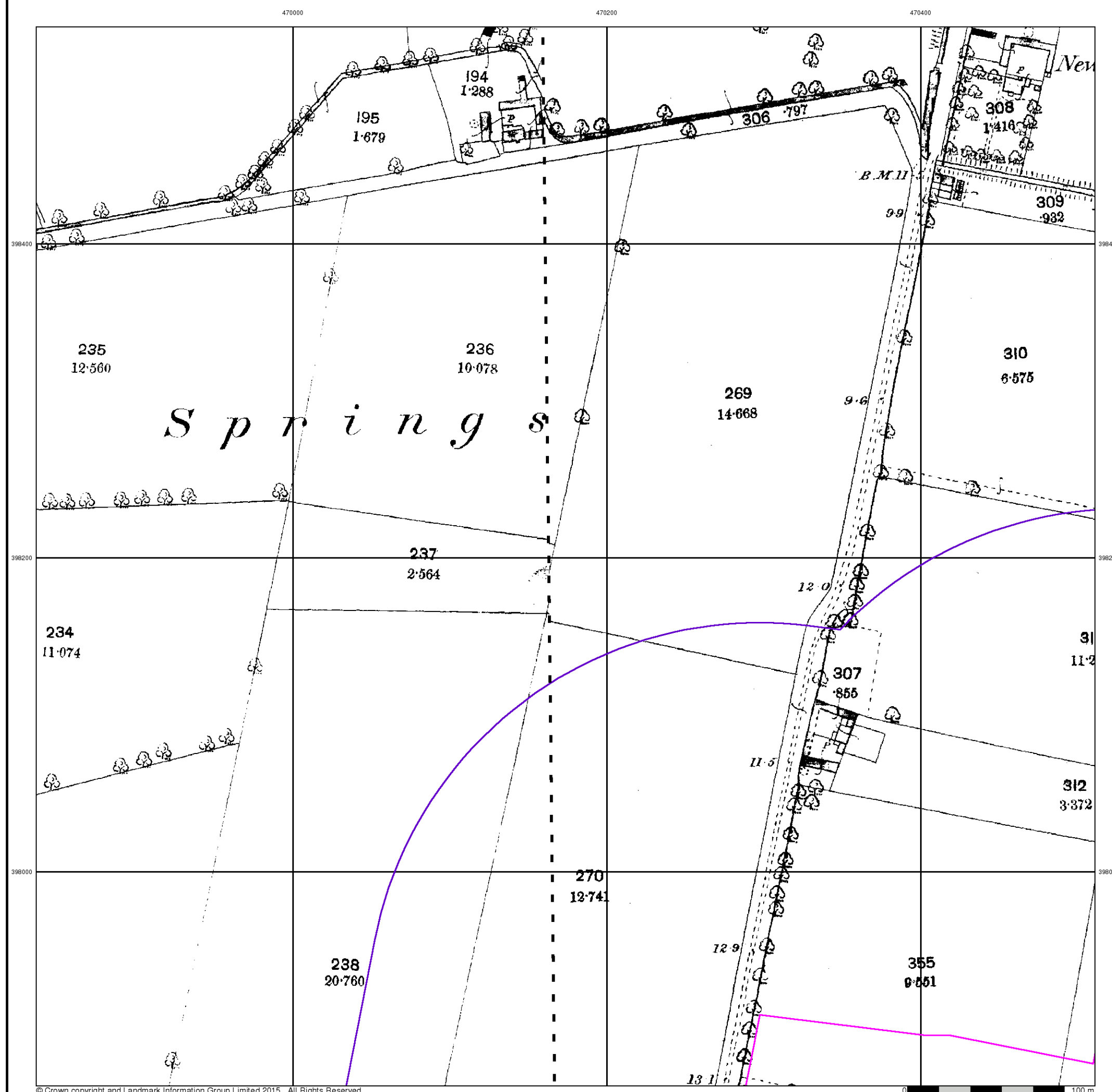


Order Details

Order Number: 66955963_1_1
Customer Ref: IGas Mission
National Grid Reference: 470520, 397860
Slice: A
Site Area (Ha): 5.88
Search Buffer (m): 250

Site Details

Springs Road, Misson



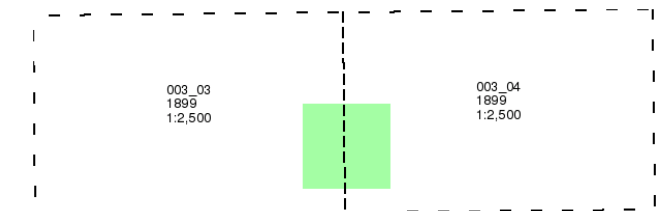
Nottinghamshire

Published 1899

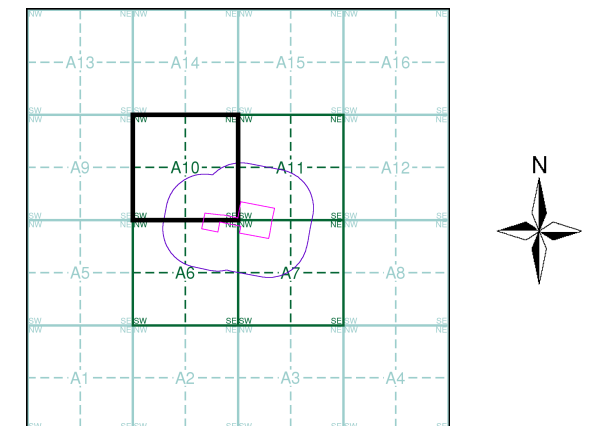
Source map scale - 1:2,500

The historical maps shown were reproduced from maps predominantly held at the scale adopted for England, Wales and Scotland in the 1840's. In 1854 the 1:2,500 scale was adopted for mapping urban areas and by 1896 it covered the whole of what were considered to be the cultivated parts of Great Britain. The published date given below is often some years later than the surveyed date. Before 1938, all OS maps were based on the Cassini Projection, with independent surveys of a single county or group of counties, giving rise to significant inaccuracies in outlying areas.

Map Name(s) and Date(s)



Historical Map - Segment A10

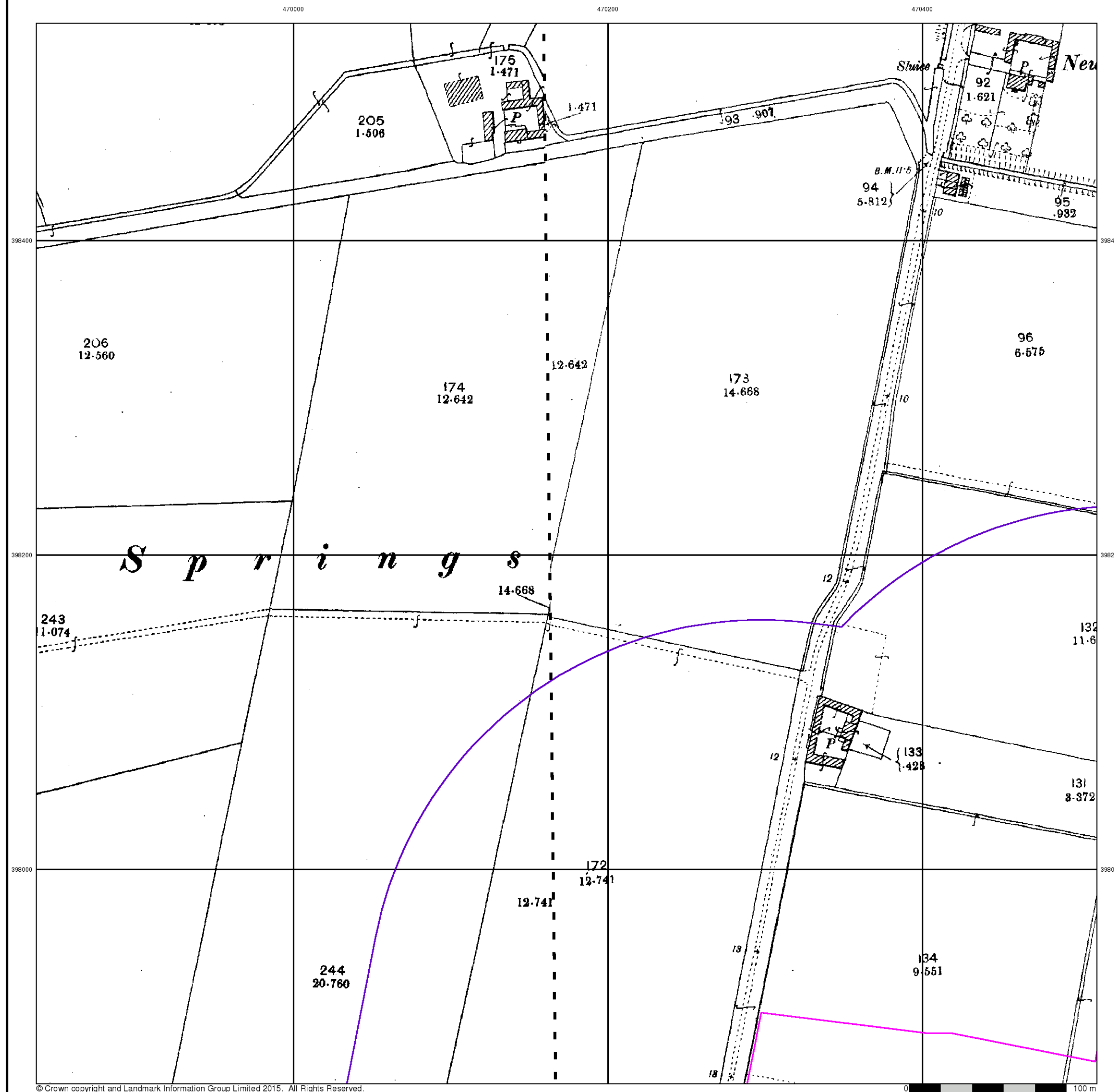


Order Details

Order Number: 66955963_1_1
 Customer Ref: IGas Mission
 National Grid Reference: 470520, 397860
 Slice: A
 Site Area (Ha): 5.88
 Search Buffer (m): 250

Site Details

Springs Road, Misson




Lincolnshire

Published 1921

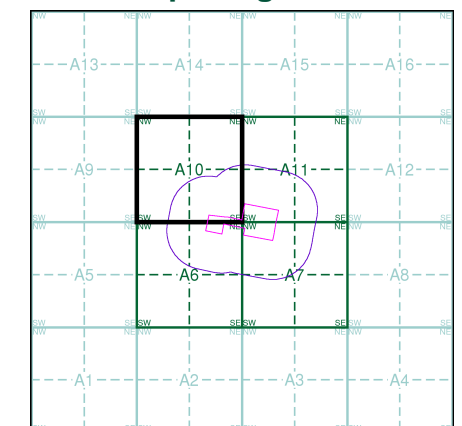
Source map scale - 1:2,500

The historical maps shown were reproduced from maps predominantly held at the scale adopted for England, Wales and Scotland in the 1840's. In 1854 the 1:2,500 scale was adopted for mapping urban areas and by 1896 it covered the whole of what were considered to be the cultivated parts of Great Britain. The published date given below is often some years later than the surveyed date. Before 1938, all OS maps were based on the Cassini Projection, with independent surveys of a single county or group of counties, giving rise to significant inaccuracies in outlying areas.

Map Name(s) and Date(s)



Historical Map - Segment A10



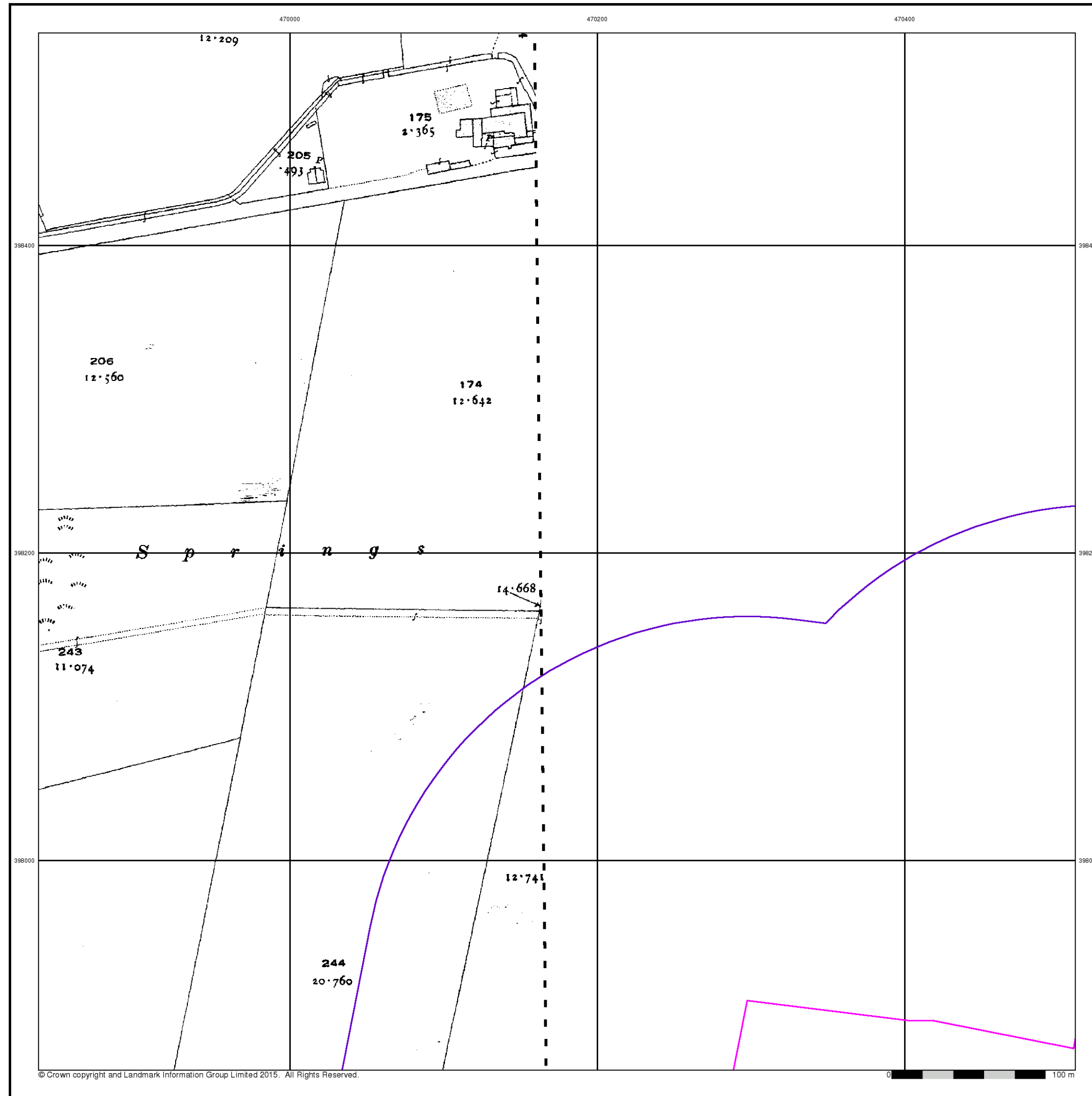
Order Details

Order Number: 66955963_1_1
Customer Ref: IGas Mission
National Grid Reference: 470520, 397860
Slice: A
Site Area (Ha): 5.88
Search Buffer (m): 250

Site Details

Springs Road, Misson






Nottinghamshire

Published 1921

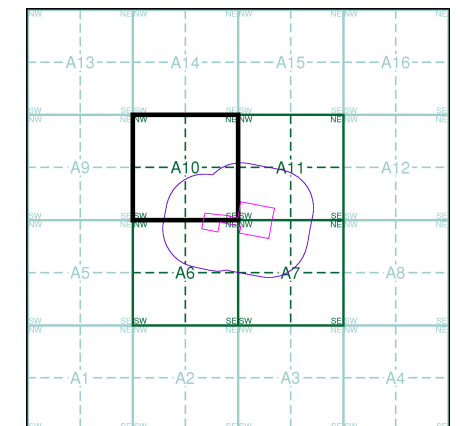
Source map scale - 1:2,500

The historical maps shown were reproduced from maps predominantly held at the scale adopted for England, Wales and Scotland in the 1840's. In 1854 the 1:2,500 scale was adopted for mapping urban areas and by 1896 it covered the whole of what were considered to be the cultivated parts of Great Britain. The published date given below is often some years later than the surveyed date. Before 1938, all OS maps were based on the Cassini Projection, with independent surveys of a single county or group of counties, giving rise to significant inaccuracies in outlying areas.

Map Name(s) and Date(s)



Historical Map - Segment A10



Order Details

Order Number: 66955963_1_1
Customer Ref: IGas Mission
National Grid Reference: 470520, 397860
Slice: A
Site Area (Ha): 5.88
Search Buffer (m): 250

Site Details

Springs Road, Misson



Tel: 0844 844 9952
Fax: 0844 844 9951
Web: www.envirocheck.co.uk

Ordnance Survey Plan

Published 1963 - 1964

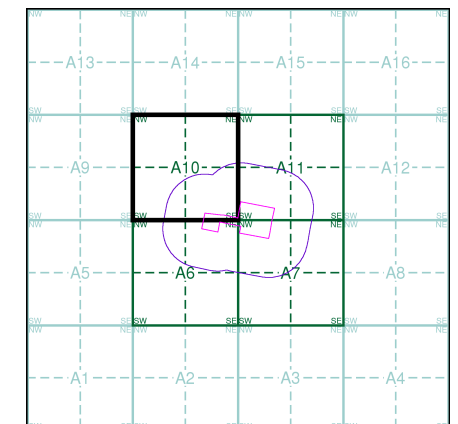
Source map scale - 1:2,500

The historical maps shown were reproduced from maps predominantly held at the scale adopted for England, Wales and Scotland in the 1840's. In 1854 the 1:2,500 scale was adopted for mapping urban areas and by 1896 it covered the whole of what were considered to be the cultivated parts of Great Britain. The published date given below is often some years later than the surveyed date. Before 1938, all OS maps were based on the Cassini Projection, with independent surveys of a single county or group of counties, giving rise to significant inaccuracies in outlying areas.

Map Name(s) and Date(s)

SK6998 1963 1:2,500	SK7098 1964 1:2,500
SK6997 1963 1:2,500	SK7097 1964 1:2,500

Historical Map - Segment A10

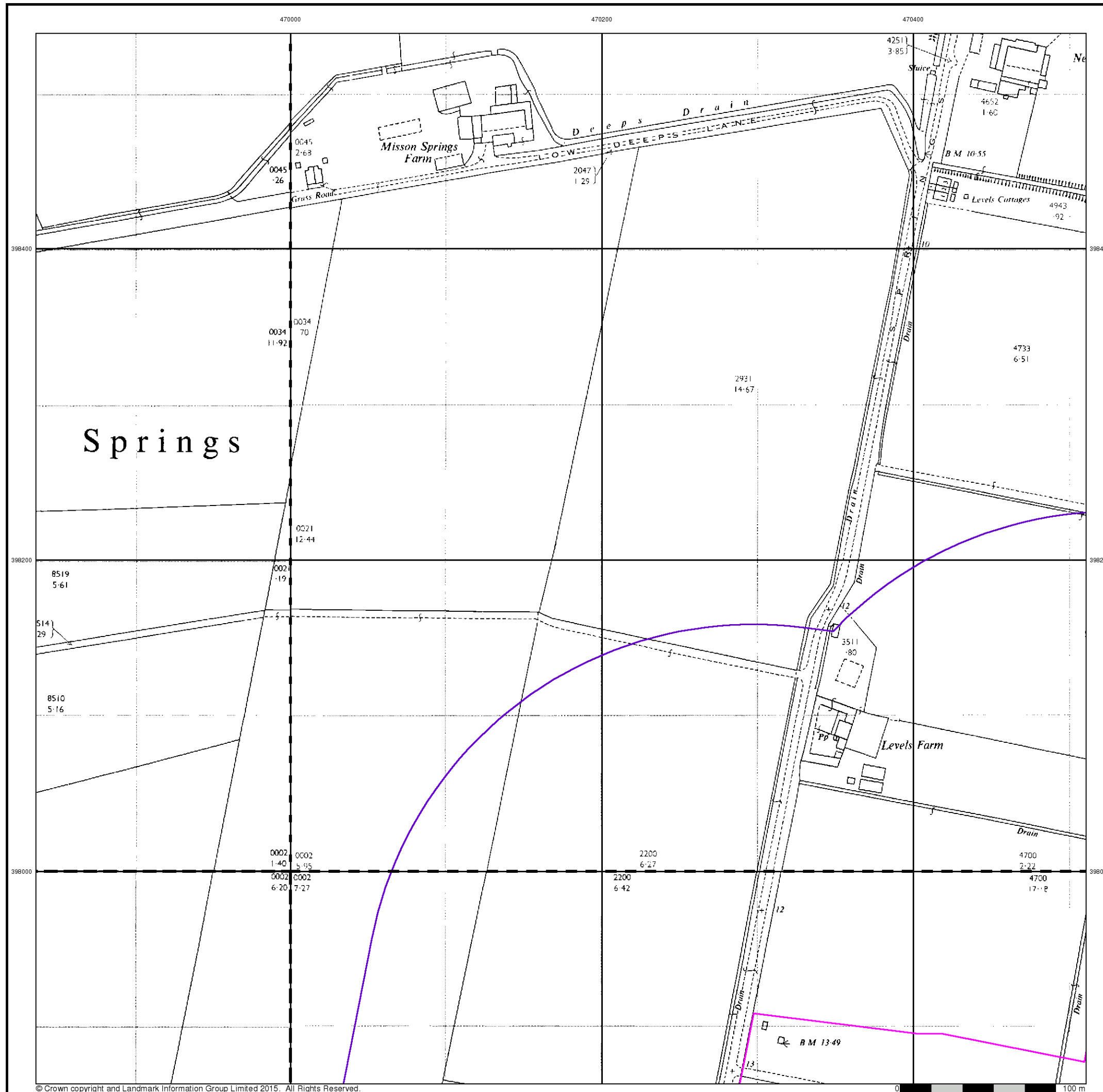


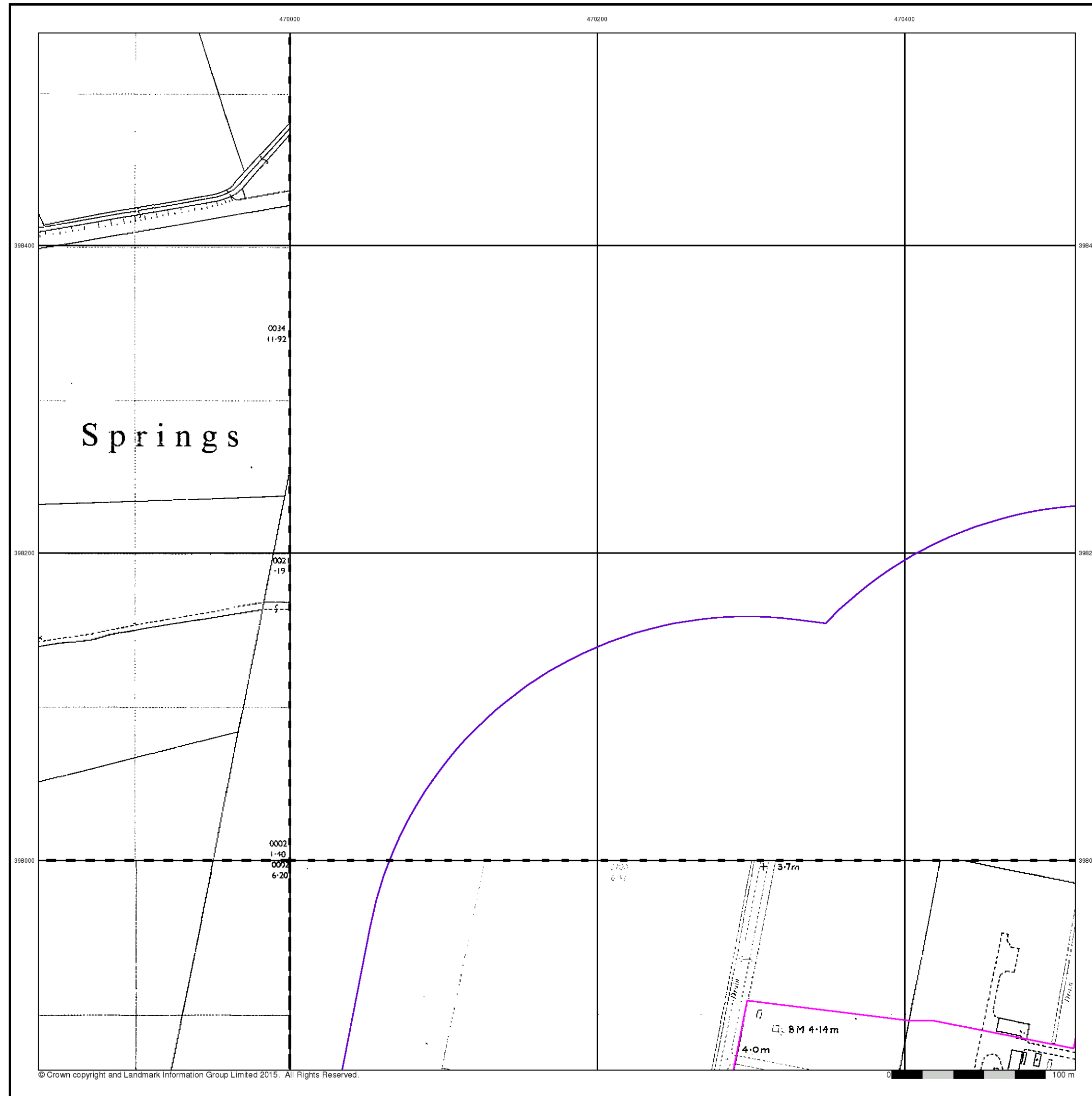
Order Details

Order Number: 66955963_1_1
 Customer Ref: IGas Mission
 National Grid Reference: 470520, 397860
 Slice: A
 Site Area (Ha): 5.88
 Search Buffer (m): 250

Site Details

Springs Road, Misson





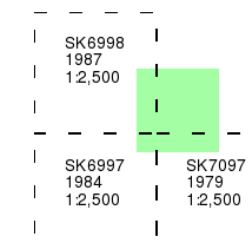
Additional SIMs

Published 1979 - 1987

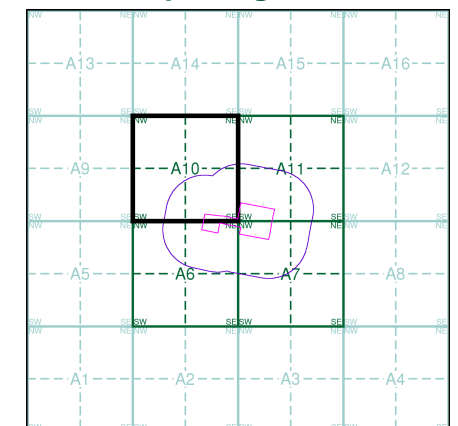
Source map scale - 1:2,500

The SIM cards (Ordnance Survey's 'Survey of Information on Microfilm') are further, minor editions of mapping which were produced and published in between the main editions as an area was updated. They date from 1947 to 1994, and contain detailed information on buildings, roads and land-use. These maps were produced at both 1:2,500 and 1:1,250 scales.

Map Name(s) and Date(s)



Historical Map - Segment A10



Order Details

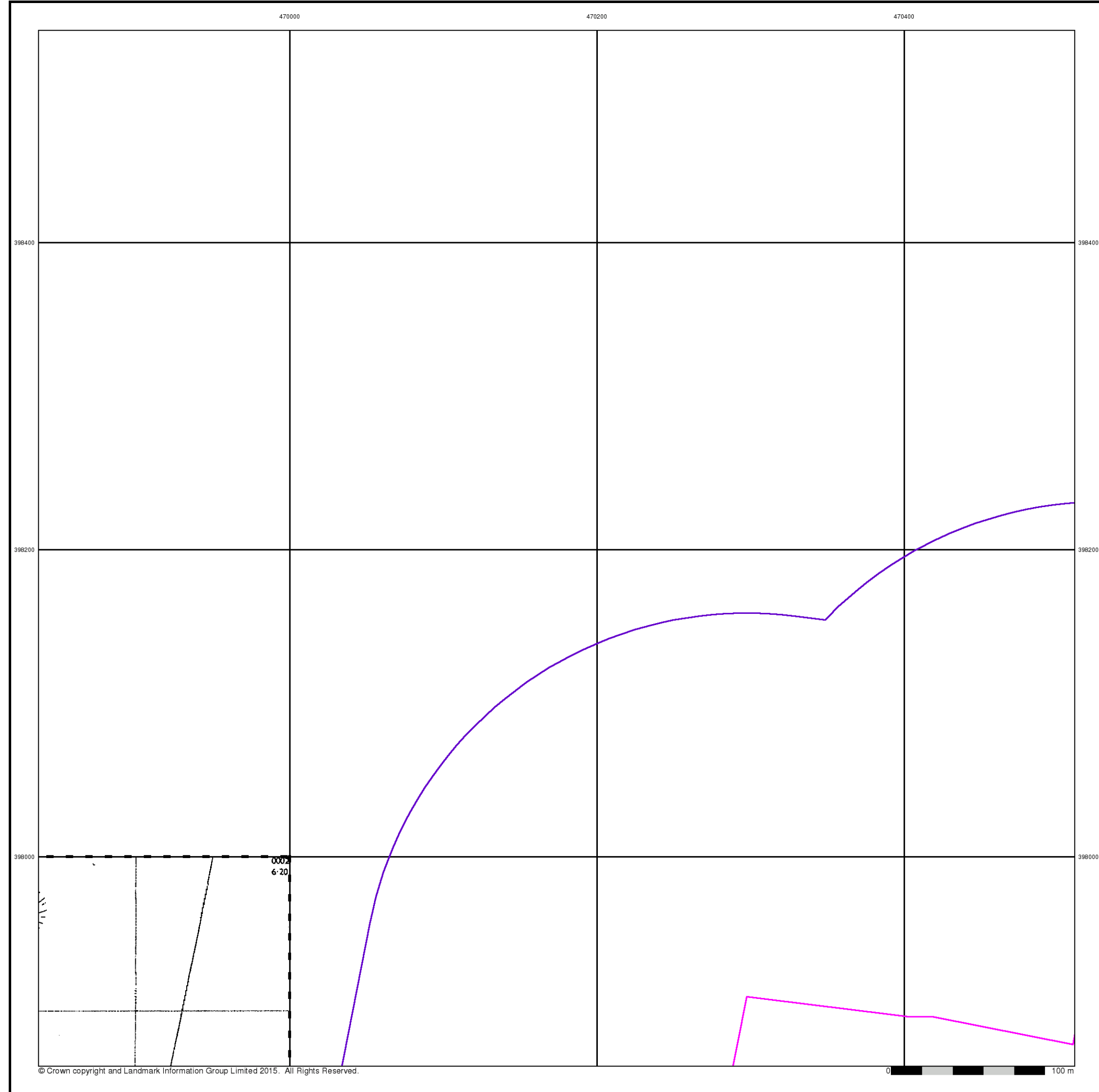
Order Number: 66955963_1_1
Customer Ref: IGas Mission
National Grid Reference: 470520, 397860
Slice: A
Site Area (Ha): 5.88
Search Buffer (m): 250


Site Details

Springs Road, Misson



Tel: 0844 844 9952
Fax: 0844 844 9951
Web: www.envirocheck.co.uk






Additional SIMs

Published 1990

Source map scale - 1:2,500


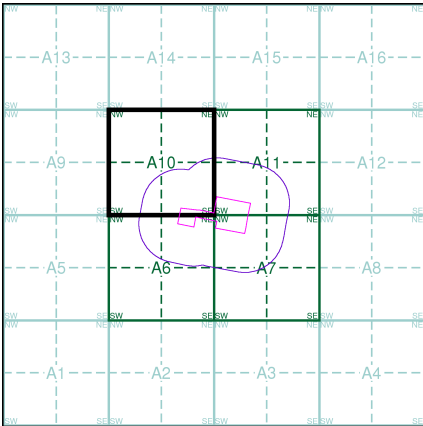
The SIM cards (Ordnance Survey's 'Survey of Information on Microfilm') are further, minor editions of mapping which were produced and published in between the main editions as an area was updated. They date from 1947 to 1994, and contain detailed information on buildings, roads and land-use. These maps were produced at both 1:2,500 and 1:1,250 scales.

Map Name(s) and Date(s)



SK6997
1990
1:2,500

Historical Map - Segment A10




Order Details

Order Number:	66955963_1_1
Customer Ref:	IGas Mission
National Grid Reference:	470520, 397860
Slice:	A
Site Area (Ha):	5.88
Search Buffer (m):	250

Site Details

Springs Road, Misson



Tel: 0844 844 9952
Fax: 0844 844 9951
Web: www.envirocheck.co.uk

A Landmark Information Group Service v47.0 29-Apr-2015 Page 9 of 10

Large-Scale National Grid Data

Published 1993 - 1994

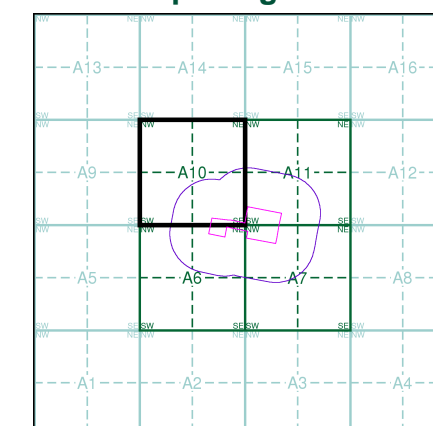
Source map scale - 1:2,500

'Large Scale National Grid Data' superseded SIM cards (Ordnance Survey's 'Survey of Information on Microfilm') in 1992, and continued to be produced until 1999. These maps were the fore-runners of digital mapping and so provide detailed information on houses and roads, but tend to show less topographic features such as vegetation. These maps were produced at both 1:2,500 and 1:1,250 scales.

Map Name(s) and Date(s)

SK6998 1993 1:2,500	SK7098 1994 1:2,500
SK6997 1993 1:2,500	SK7097 1994 1:2,500

Historical Map - Segment A10



Order Details

Order Number: 66955963_1_1
 Customer Ref: IGas Mission
 National Grid Reference: 470520, 397860
 Slice: A
 Site Area (Ha): 5.88
 Search Buffer (m): 250

Site Details

Springs Road, Misson

