



Nottinghamshire County Council

Sutton on Trent Footpath No.5

 PATH TO BE CLOSED



Scale 1:5,000

Date 24/02/2023

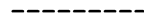
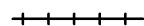


Produced by:mm403

1/2 Crown Copyright and database rights 2019

Ordnance Survey 100019713

DEFINITIVE MAP WORKING COPY
Queries about path alignment should be made to the Definitive Map Team on 0115 9773708.

Public Rights of Way:

-  Footpath
-  Bridleway
-  Byway Open to All Traffic
-  Restricted Byway

TEMPORARY PATH CLOSURE

