



Track

ROB LANE

Area 24,351m<sup>2</sup>




New Kerbside with  
carriageway  
re-construction

A 6097

### NOTES

1. This drawing is to be read in conjunction with all other relevant drawings, details and specifications.
2. Do not scale from this drawing.
3. All measurements are given in metres unless otherwise stated.

### KEY

-  Carriageway resurfacing
-  Existing highway boundary
-  Indicative red line planning boundary (for scoping)

|  |  |  |  |  |  |
|--|--|--|--|--|--|
|  |  |  |  |  |  |
|  |  |  |  |  |  |
|  |  |  |  |  |  |
|  |  |  |  |  |  |

| P01  | Red Line Boundary Amended | DD    | JJP   | JJP  | 16/11/20<br>21 |
|------|---------------------------|-------|-------|------|----------------|
| Rev. | Description               | Drawn | Ch'kd | Auth | Date           |

|  |                      |  |  |  |  |
|--|----------------------|--|--|--|--|
| Project  |                      |  |  |  |  |
| <b>A614/A6097 CORRIDOR IMPROVEMENTS<br/>WARREN HILL JUNCTION</b> |                      |  |  |  |  |
| Status   |                      |  |  |  |  |
| FOR INFO   | Project No. HW 20949 |  |  |  |  |

|  |           |  |               |  |  |
|--|-----------|--|---------------|--|--|
| Drawing Title                                    |           |  |               |  |  |
| <b>RED LINE PLANNING BOUNDARY - FOR PLANNING</b> |           |  |               |  |  |
| Scale  |           |  |               |  |  |
| 1:1000 @A1                                       | Drawn JD  |  | Date 04/11/20 |  |  |
|  | Ch'kd JJP |  | Date 04/11/20 |  |  |
|  | Auth JJP  |  | Traced JD     |  |  |

|                       |  |  |  |      |  |
|-----------------------|--|--|--|------|--|
| Drawing No.           |  |  |  | Rev. |  |
| 20949/LLO/WH005/00001 |  |  |  | P01  |  |


 in partnership with  
  
 www.viam.co.uk Tel 0115 804 2100  
 Bilsthorpe Depot, Bilsthorpe Business Park, Bilsthorpe,  
 Nottinghamshire, NG22 8ST

