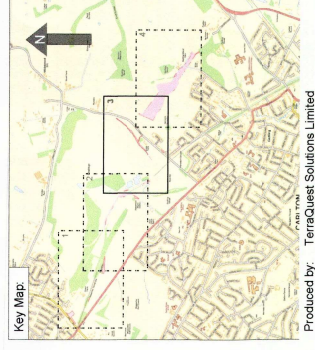
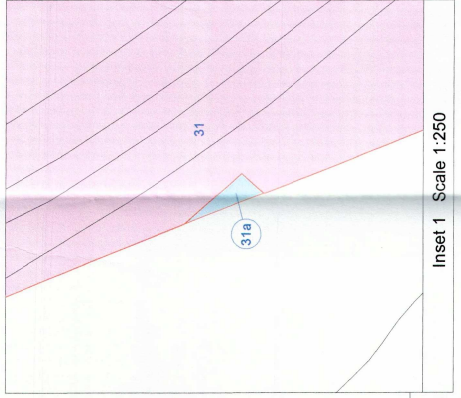
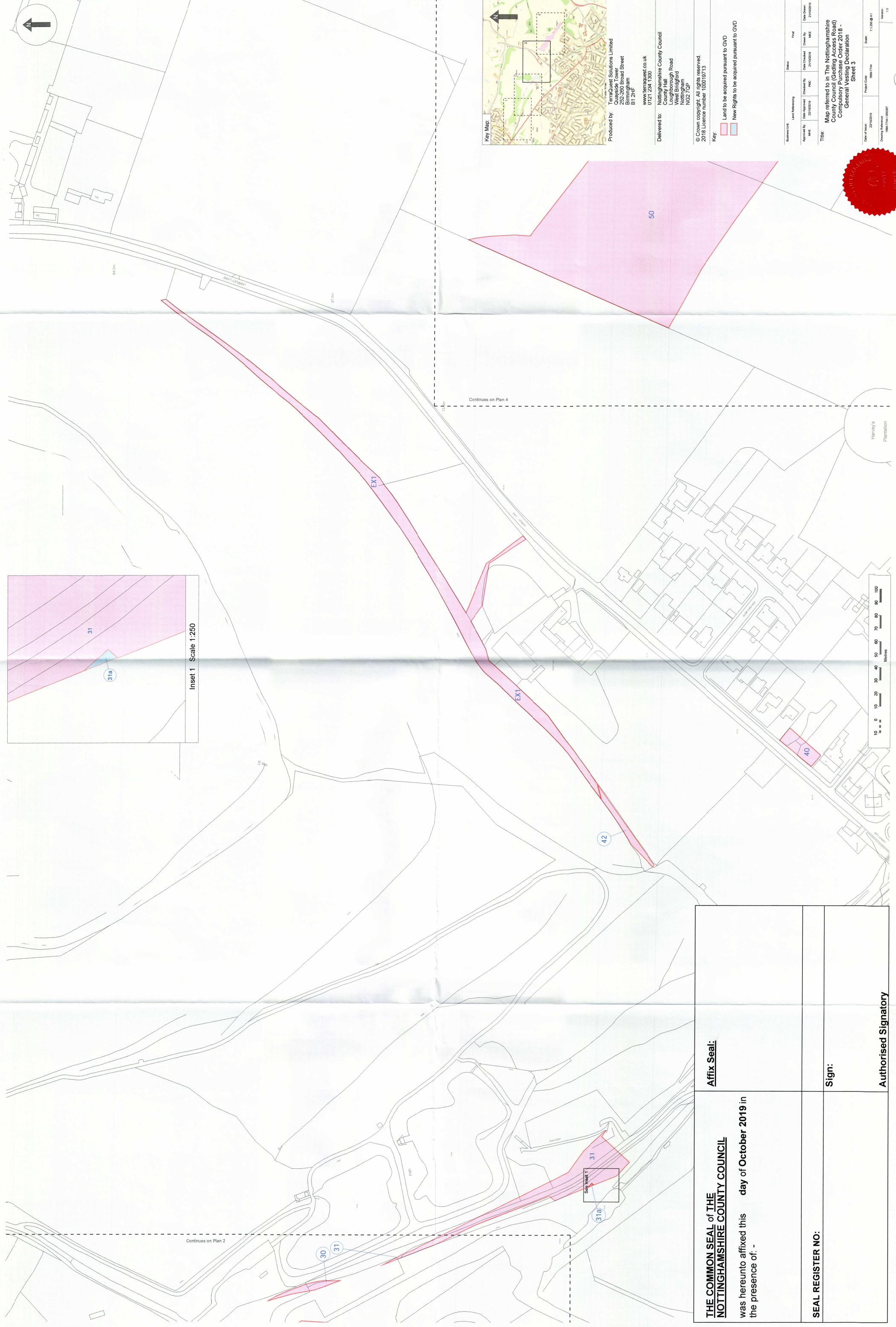


Map referred to in The Nottinghamshire County Council (Gedling Access Road) Compulsory Purchase Order 2018 - General Vesting Declaration



Produced by:
 Terraquest Solutions Limited
 Outside Tower
 252,260 Broad Street
 Birmingham
 B1 2HF
 www.terraquest.co.uk
 0121 234 1300

Delivered to:
 Nottinghamshire County Council
 County Hall
 Loughborough Road
 West Bridgford
 Nottingham
 NG2 7GP

© Crown copyright. All rights reserved.
 2018 Licence number 100019713

Key:
 Land to be acquired pursuant to GVD
 New Rights to be acquired pursuant to GVD

Business Unit	Land Reference	Scale	Final
Approved By	Date Approved	Checked By	Date Check
MJE	23/02/2019	PNC	21/02/2019
MJE		MJE	21/02/2019

Title: Map referred to in The Nottinghamshire County Council (Gedling Access Road) Compulsory Purchase Order 2018 - General Vesting Declaration Sheet 3

Date of Issue: 23/02/2019
 Project Code: 1801744
 Scale: 1:250 @ A1
 Drawing Reference: 1801744/00007
 Version: 1.0



<p>THE COMMON SEAL of THE NOTTINGHAMSHIRE COUNTY COUNCIL</p> <p>was hereunto affixed this day of October 2019 in the presence of: -</p>	<p>Affix Seal:</p>
<p>SEAL REGISTER NO:</p>	<p>Sign:</p>
<p>Authorised Signatory</p>	<p>Authorised Signatory</p>