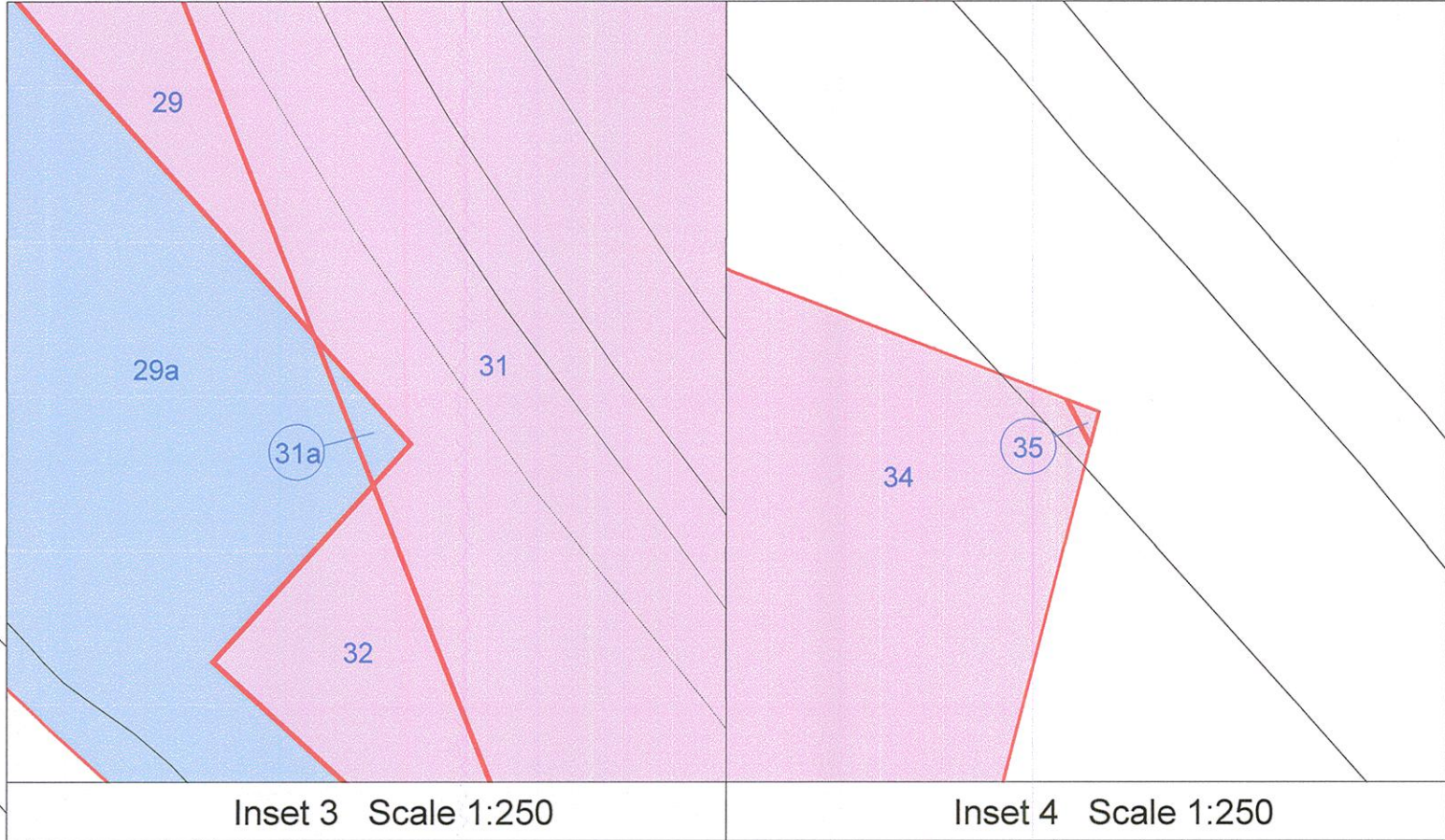
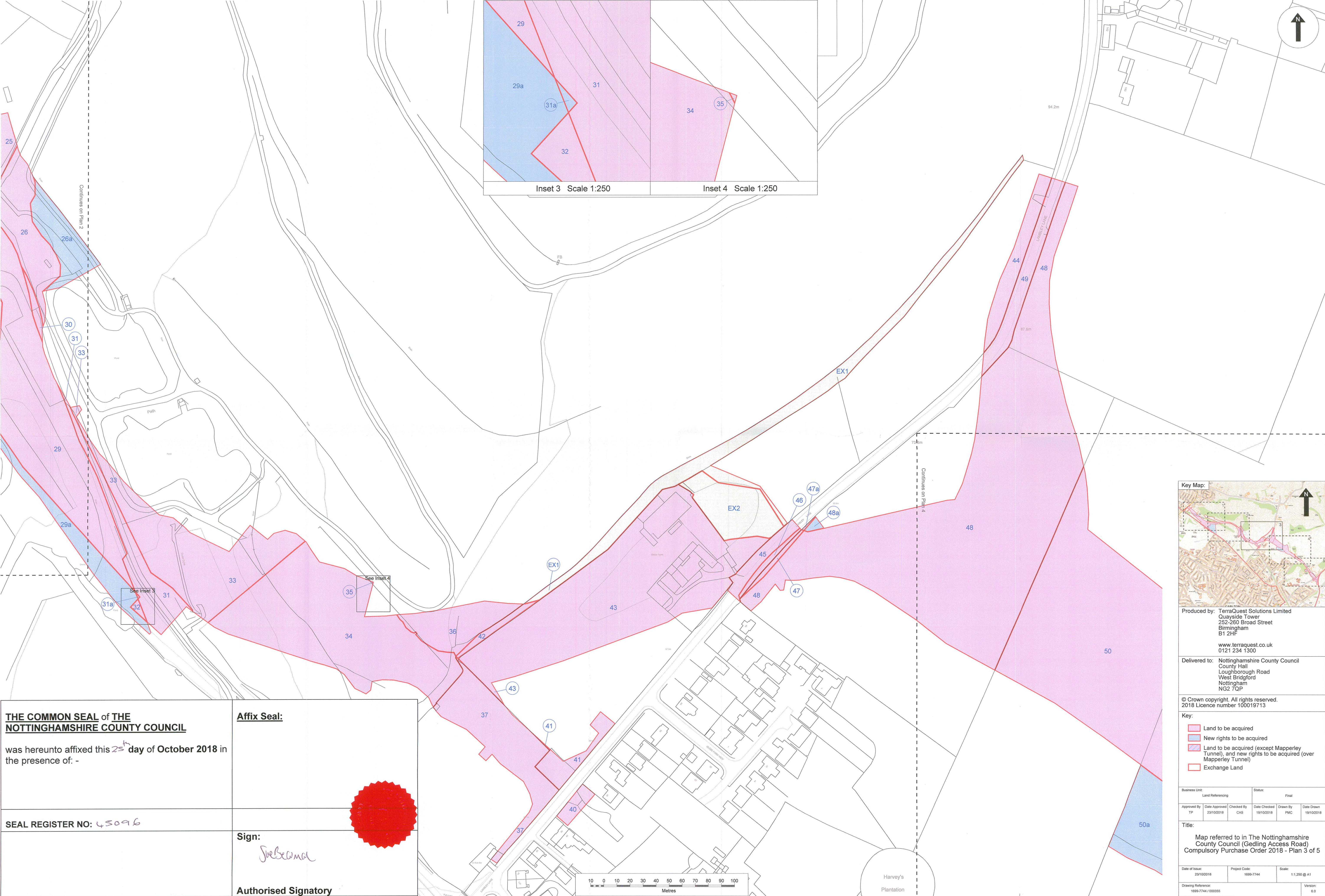
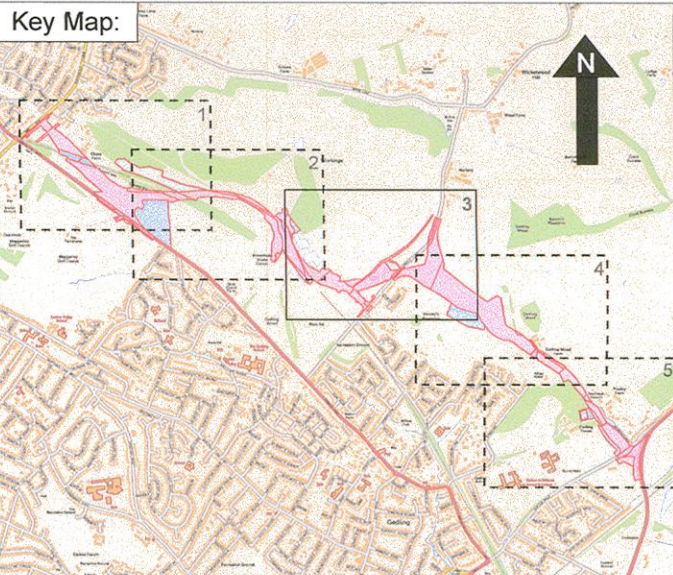


Map referred to in The Nottinghamshire County Council (Gedling Access Road) Compulsory Purchase Order 2018



<p>THE COMMON SEAL of THE NOTTINGHAMSHIRE COUNTY COUNCIL</p> <p>was hereunto affixed this <u>25th</u> day of October 2018 in the presence of: -</p>	<p>Affix Seal:</p> 
<p>SEAL REGISTER NO: <u>45096</u></p>	<p>Sign:</p> <p><i>Julie Bama</i></p> <p>Authorised Signatory</p>

Key Map:



Produced by: TerraQuest Solutions Limited
Quayside Tower
252-260 Broad Street
Birmingham
B1 2HF
www.terraquest.co.uk
0121 234 1300

Delivered to: Nottinghamshire County Council
County Hall
Loughborough Road
West Bridgford
Nottingham
NG2 7QP

© Crown copyright. All rights reserved.
2018 Licence number 100019713

Key:

- Land to be acquired
- New rights to be acquired
- Land to be acquired (except Mapperley Tunnel), and new rights to be acquired (over Mapperley Tunnel)
- Exchange Land

Business Unit		Land Referencing		Status	
Approved By	Date Approved	Checked By	Date Checked	Drawn By	Date Drawn
TP	23/10/2018	CAS	19/10/2018	PMC	19/10/2018

Title:

Map referred to in The Nottinghamshire County Council (Gedling Access Road) Compulsory Purchase Order 2018 - Plan 3 of 5

Date of Issue:	Project Code:	Scale:
23/10/2018	1699-7744	1:1,250 @ A1

Drawing Reference: 1699-7744 / 000355 Version: 6.0