

PUBLIC RIGHT OF WAY USER EVIDENCE STATEMENT

ABOUT YOU

Name 3rd party info

Address 3rd party info

MANSFIELD

NOTES

Postcode 3rd party info

Year of Birth 3rd party info

Have you lived at any other addresses during the time you have used the path or way? If so, please provide details and years [full addresses are not required]

..... 3rd party info

ABOUT THE APPLICATION ROUTE

How do you think the application route should be recorded?

- As a footpath (public rights on foot only)
- As a bridleway (public rights on foot and on horseback or bicycle)
- As a restricted byway (public rights on foot, on horseback or any non-motorised vehicle)
- As a byway open to all traffic (public rights for all classes of use, including motor vehicles)

Describe the application route (include start and finish points and provide OS grid references if you can)

The footpath starts from Stoneyford Road (directly opposite the rights of way footpath into Brierley Forest). The footpath goes through brambles onto waste ground (previously land belonging to the Miner's Welfare). It goes across this waste ground, and goes along the back of houses in Hall Street in Stanton Hill. It then logically goes through into some of the extended areas of Skegby Hall Gardens, to join up with the well-used paths in Skegby Hall Gardens.

MAP OF THE APPLICATION ROUTE

Please attach an extract from a map of your own choice to identify the route you are providing evidence about, and annotate it with anything you provide details about in this statement. Please sign and date your map.

Note – The map is attached – see footpath in blue.

YOUR USE OF THE APPLICATION ROUTE

1. In which years did you use the application route?

From1968..... To2018.....

2. Were there any extended periods during which you did not use the route at all? If so, please state when and why?

.....NO.....

3. How did you use the application route and how often? [Please tick any that apply]

	Daily	Weekly	Monthly	Every few months	Once a year	Other (please describe)
On foot				✓		
On horseback						
By pedal cycle						
By car						
Other [please specify]						

4. Has the application route always followed the same course?

Yes

Don't know

No

If no – how and when was the route altered?

.....

5. Approximately how wide is the application route?

[Please give your estimate of the width across which you used the route including the width used when passing others or walking with others. Take care to consider the overall width of the route. If this varies, please describe how] [Or please state 'Don't know']

When leaving Stoneyford Road and walking through the brambles, the path only has the capability of the width for one person. When entering the waste ground however there would be room for several people. As it goes behind the houses in Stanton Hill behind Hall Street there is room for one/two people.

6. What type of surface does the application route have? (for example grass, gravel, earth)
[For varying surfaces, please describe with reference to your map]

Combination of grass and earth depending on which part of footpath one is on.

.....
.....
.....

7. Have there ever been any of the following on the application route?

a. Stiles [state locations and show on your map]

..... NO

How long were they in place?

..... /

b. Gates [state locations, indicate whether locked – and when - and show on your map]

..... NO

c. Other barriers [state what they were and location, how long they were in place and show on your map]

..... NO

8. Did any of the above prevent you from using the application route?

- No
- Yes

If yes, please give details

.....
.....

9. Have you ever seen any signs or notices suggesting whether or not the application route is a public right of way? (for example "Private", "Keep Out", No Right of Way "Trespassers will be Prosecuted")

- No
- Yes
- Don't know

If yes – state when and give details, including when they were present and mark their location on your map

.....

.....

.....

10. Have you seen other people using the application route whilst you have been using it?

- No
- Yes

If yes, please provide any additional information about this

.....

.....

.....

Land Ownership

11. Were you working for any owner or occupier of land crossed by the application route at the time when you used it, or were you then a tenant / licensee of any such owner?

- No
- Yes

If yes, provide details and dates

.....

.....

.....

12. Did the owner or occupier ever give you permission (or did you seek permission) to use the application route?

- No
- Yes

If yes,

a. From whom?

b. When?

13. Has anyone ever told you the application route was not public (including by an owner, tenant of the land or by anyone in their employment)?

No

Yes

If yes, by whom and when?

.....
.....
.....

14. Have you ever been stopped or turned back when using the application route?

No

Yes

If yes, please give details including when this happened

.....
.....
.....

15. Has anyone else ever told you that they were prevented from using the application route?

No

Yes

If yes, please give details including when this happened

.....
.....
.....

16. Have you ever had a private right to use the application route? (for example, an easement, private right of access, licence, etc)

No

Yes

If yes, please give full details, including who gave the permission, why and when

.....
.....

.....

Other Information

17. Do you have, or do you have knowledge of, any documentary evidence which is relevant to the application route or which indicates public use? (for example photographs, guidebooks, letters, sale documents, old maps, etc)

No

Yes

If yes – please provide details

This footpath clearly shows on a map of 1902. Further maps since then has shown the path missing from here. See copy of map showing footpath.

18. Please give any further information which you consider would be helpful in reaching a decision as to whether the application route should be recorded as a public right of way?

[Continue on a separate sheet if necessary]

[If you wish to provide a separate sketch map, please do so and attach to this statement]

It is apparent that this footpath has been walked for a number of years, and will continue to be even if not adopted. From the end of Gilcroft Street and St Andrews Street, it is apparent/obvious that people go directly onto the footpath from here (gaps in the fence), so it is well used from people entering from here as well as from Stoneyford Road, so if these footpaths were stopped to the public it would have an impact on people in these streets.

Hopefully one 'selling point' of having this footpath adopted, is that it would then be an official right of way from Brierely Forest Park to Skegby Hall Gardens, and would add to the footpath network in the county.

19. During the investigation the Council may want to interview some or all of the claimants in order to gather additional information. Would you be willing to talk to an officer from the Council about your knowledge of the application route?

Yes

No

20. Would you be willing to attend a hearing, or public inquiry to give evidence if necessary?

Yes

No



Nottinghamshire County Council

Application for a Modification Order



Scale 1:5,000
Date Feb 2019

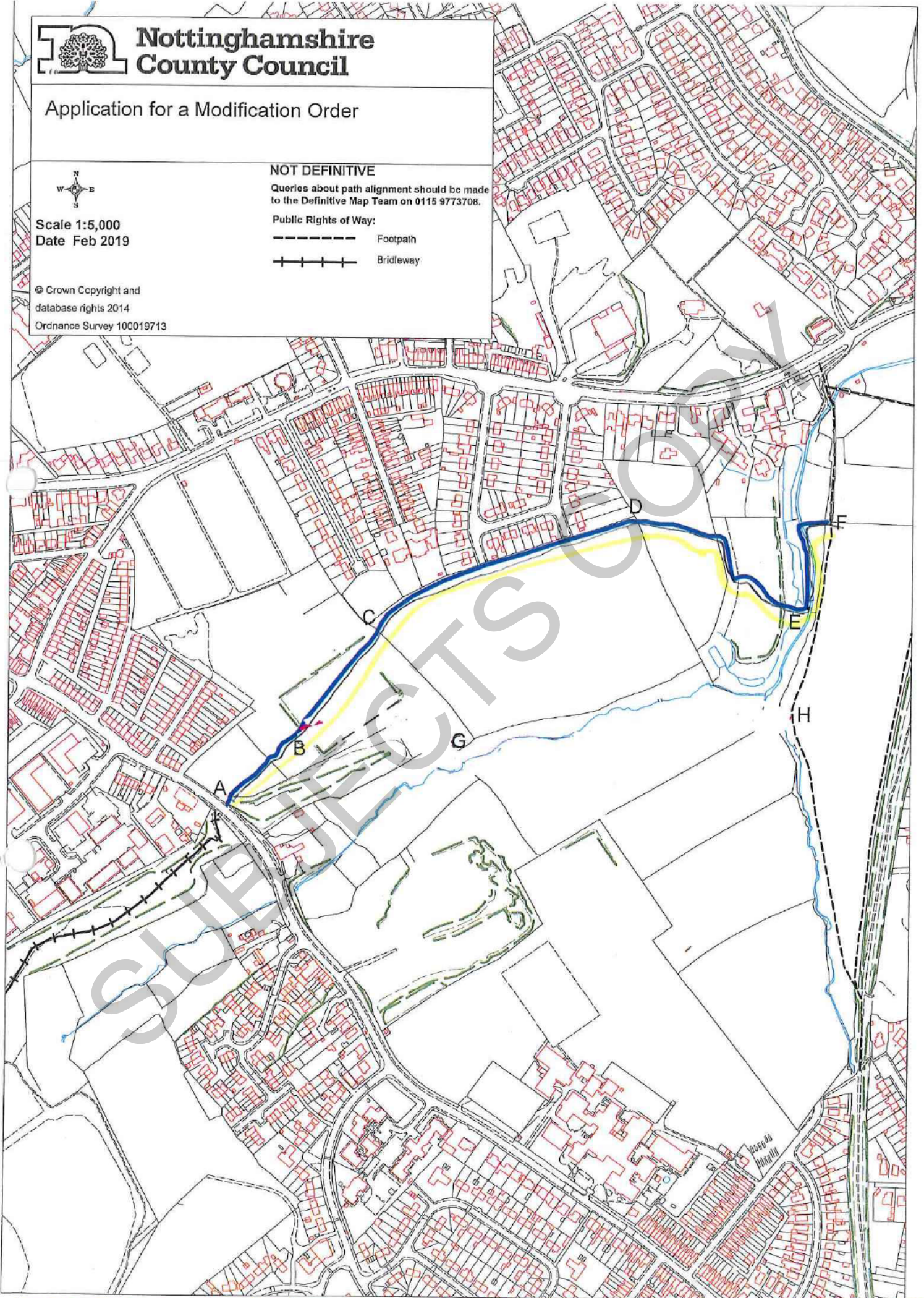
© Crown Copyright and
database rights 2014
Ordnance Survey 100019713

NOT DEFINITIVE

Queries about path alignment should be made
to the Definitive Map Team on 0115 9773708.

Public Rights of Way:

- Footpath
- + + + + + Bridleway



PLEASE MARK ON THE PLAN THE ROUTE YOU HAVE USED. PLEASE PUT NAME, SIGNATURE & DATE BELOW.

NAME 3rd party info

SIGNED 3rd party info

DATE 25-3-19

BELOW.

SUBJECTS COPY

PUBLIC RIGHT OF WAY USER EVIDENCE STATEMENT

ABOUT YOU

Name 3rd party info

Address 3rd party info Skegby, Notts. 3rd party info

Postcode 3rd party info

Year of Birth 3rd party info

Have you lived at any other addresses during the time you have used the path or way?
If so, please provide details and years [full addresses are not required]

3rd party info Milton Keynes 3rd party info

West Mids 3rd party info

ABOUT THE APPLICATION ROUTE

How do you think the application route should be recorded?

- As a footpath (public rights on foot only)
- As a bridleway (public rights on foot and on horseback or bicycle)
- As a restricted byway (public rights on foot, on horseback or any non-motorised vehicle)
- As a byway open to all traffic (public rights for all classes of use, including motor vehicles)

Describe the application route (include start and finish points and provide OS grid references if you can)

The footpath starts from Stoneyford Road (directly across the road and opposite from the rights of way footpath into Brierley Forest). The footpath goes through brambles onto waste ground (previously land belonging to the Miner's Welfare). It goes across this waste ground, and goes along the back of houses in Hall Street in Stanton Hill. It then logically goes through into some of the extended areas of Skegby Hall Gardens, to join up with the well-used paths in Skegby Hall Gardens.

MAP OF THE APPLICATION ROUTE

Please attach an extract from a map of your own choice to identify the route you are providing evidence about, and annotate it with anything you provide details about in this statement. **Please sign and date your map.**

Note – The map is attached – see footpath in blue.

YOUR USE OF THE APPLICATION ROUTE

1. In which years did you use the application route?

From1970..... To2018.....

2. Were there any extended periods during which you did not use the route at all? If so, please state when and why?

.....

3. How did you use the application route and how often? [Please tick any that apply]

	Daily	Weekly	Monthly	Every few months	Once a year	Other (please describe)
On foot				✓		
On horseback						
By pedal cycle						
By car						
Other [please specify]						

4. Has the application route always followed the same course?

Yes

Don't know

No

If no – how and when was the route altered?

.....

5. Approximately how wide is the application route?

[Please give your estimate of the width across which you used the route including the width used when passing others or walking with others. Take care to consider the overall width of the route. If this varies, please describe how] [Or please state 'Don't know']

When leaving Stoneyford Road and walking through the brambles, the path only has the capability of the width for one person. When entering the waste ground however there would be room for several people. As it goes behind the houses in Stanton Hill behind Hall Street there is room for one/two people.

6. What type of surface does the application route have? (for example grass, gravel, earth)
[For varying surfaces, please describe with reference to your map]

Combination of grass and earth depending on which part of the footpath one is walking on.

.....
..... Earth / Grass
.....

7. Have there ever been any of the following on the application route?

a. Stiles [state locations and show on your map]

..... Yes @ Stegby Hall Gardens
.....

How long were they in place?

..... Since Ashfield Council took over site from
..... N-C-C
.....

b. Gates [state locations, indicate whether locked – and when - and show on your map]

..... N/A
.....

c. Other barriers [state what they were and location, how long they were in place and show on your map]

..... N/A
.....

8. Did any of the above prevent you from using the application route?

No

Yes

If yes, please give details

.....
.....

9. Have you ever seen any signs or notices suggesting whether or not the application route is a public right of way? (for example "Private", "Keep Out", No Right of Way "Trespassers will be Prosecuted")

No

Yes

Don't know

If yes – state when and give details, including when they were present and mark their location on your map

.....
.....
.....

10. Have you seen other people using the application route whilst you have been using it?

No

Yes

If yes, please provide any additional information about this

..... Many Dog Walkers / Short Cut Walkers

Land Ownership

11. Were you working for any owner or occupier of land crossed by the application route at the time when you used it, or were you then a tenant / licensee of any such owner?

No

Yes

If yes, provide details and dates

.....
.....
.....

12. Did the owner or occupier ever give you permission (or did you seek permission) to use the application route?

No N/A

Yes

If yes,

a. From whom?

b. When?

13. Has anyone ever told you the application route was not public (including by an owner, tenant of the land or by anyone in their employment)?

No

Yes

If yes, by whom and when?

.....
.....

14. Have you ever been stopped or turned back when using the application route?

No

Yes

If yes, please give details including when this happened

.....
.....

15. Has anyone else ever told you that they were prevented from using the application route?

No

Yes

If yes, please give details including when this happened

.....
.....

16. Have you ever had a private right to use the application route? (for example, an easement, private right of access, licence, etc)

No

Yes

If yes, please give full details, including who gave the permission, why and when

.....
.....

Other Information

17. Do you have, or do you have knowledge of, any documentary evidence which is relevant to the application route or which indicates public use? (for example photographs, guidebooks, letters, sale documents, old maps, etc)

No

Yes

If yes – please provide details

This footpath clearly shows on a map of 1902. Further maps since then has shown the path missing from here. See copy of map showing footpath.

18. Please give any further information which you consider would be helpful in reaching a decision as to whether the application route should be recorded as a public right of way?

[Continue on a separate sheet if necessary]

[If you wish to provide a separate sketch map, please do so and attach to this statement]

It is apparent that this footpath has been walked for a number of years, and will continue to be even if not adopted. From the end of Gilcroft Street and St Andrews Street, it is apparent/obvious that people go directly onto the footpath from here (there are gaps in and through the fence), so it is well used from people entering from here as well as from Stoneyford Road, so if these footpaths were stopped to the public it would have an impact on people in these streets.

Hopefully one 'selling point' of having this footpath adopted, is that it would then be an official right of way from Brierley Forest Park to Skegby Hall Gardens, and would add to the footpath network in the county.

19. During the investigation the Council may want to interview some or all of the claimants in order to gather additional information. Would you be willing to talk to an officer from the Council about your knowledge of the application route?

Yes

No

20. Would you be willing to attend a hearing, or public inquiry to give evidence if necessary?

Yes

No

PUBLIC RIGHT OF WAY USER EVIDENCE STATEMENT

ABOUT YOU

Name 3rd party info

Address 3rd party info

..... Skegby

..... 3rd party info

..... NOTTS Postcode 3rd party info

Year of Birth 3rd party info

Have you lived at any other addresses during the time you have used the path or way?
If so, please provide details and years [full addresses are not required]

8 Bournbridge Terrace 3rd party info 3rd party info Skegby 3rd party info

Mansfield road 3rd party info

ABOUT THE APPLICATION ROUTE

How do you think the application route should be recorded?

- As a footpath (public rights on foot only)
- As a bridleway (public rights on foot and on horseback or bicycle)
- As a restricted byway (public rights on foot, on horseback or any non-motorised vehicle)
- As a byway open to all traffic (public rights for all classes of use, including motor vehicles)

Describe the application route (include start and finish points and provide OS grid references if you can)

The footpath starts from Stoneyford Road (directly opposite the rights of way footpath into Brierley Forest). The footpath goes through brambles onto waste ground (previously land belonging to the Miner's Welfare). It goes across this waste ground, and goes along the back of houses in Hall Street in Stanton Hill. It then logically goes through into some of the extended areas of Skegby Hall Gardens, to join up with the well-used paths in Skegby Hall Gardens.

MAP OF THE APPLICATION ROUTE

Please attach an extract from a map of your own choice to identify the route you are providing evidence about, and annotate it with anything you provide details about in this statement. **Please sign and date your map.**

Note – The map is attached – see footpath in blue.

YOUR USE OF THE APPLICATION ROUTE

1. In which years did you use the application route?

From 1983 To 2018

2. Were there any extended periods during which you did not use the route at all? If so, please state when and why?

..... NO

.....

3. How did you use the application route and how often? [Please tick any that apply]

	Daily	Weekly	Monthly	Every few months	Once a year	Other (please describe)
On foot		✓				
On horseback						
By pedal cycle						
By car						
Other [please specify]						

4. Has the application route always followed the same course?

Yes

Don't know

No

didn't walk through Stogby gardens before 2010

If no – how and when was the route altered?

.....

.....

5. Approximately how wide is the application route?

[Please give your estimate of the width across which you used the route including the width used when passing others or walking with others. Take care to consider the overall width of the route. If this varies, please describe how] [Or please state 'Don't know']

When leaving Stoneyford Road and walking through the brambles, the path only has the capability of the width for one person. When entering the waste ground however there would be room for several people. As it goes behind the houses in Stanton Hill behind Hall Street there is room for one/two people.

6. What type of surface does the application route have? (for example grass, gravel, earth)
[For varying surfaces, please describe with reference to your map]

Combination of grass and earth depending on which part of footpath one is on.

.....
.....
.....

7. Have there ever been any of the following on the application route?

a. Stiles [state locations and show on your map]

NO

How long were they in place?

.....
.....

b. Gates [state locations, indicate whether locked – and when - and show on your map]

NO

c. Other barriers [state what they were and location, how long they were in place and show on your map]

NO

8. Did any of the above prevent you from using the application route?

- No
- Yes

If yes, please give details

.....
.....

9. Have you ever seen any signs or notices suggesting whether or not the application route is a public right of way? (for example "Private", "Keep Out", No Right of Way "Trespassers will be Prosecuted")

- No
- Yes
- Don't know

If yes – state when and give details, including when they were present and mark their location on your map

.....

.....

.....

10. Have you seen other people using the application route whilst you have been using it?

- No
- Yes

If yes, please provide any additional information about this

lots of people walk their dogs
this way

.....

.....

Land Ownership

11. Were you working for any owner or occupier of land crossed by the application route at the time when you used it, or were you then a tenant / licensee of any such owner?

- No
- Yes

If yes, provide details and dates

.....

.....

.....

12. Did the owner or occupier ever give you permission (or did you seek permission) to use the application route?

- No
- Yes

If yes,

a. From whom?

b. When?

13. Has anyone ever told you the application route was not public (including by an owner, tenant of the land or by anyone in their employment)?

No

Yes

If yes, by whom and when?

.....
.....
.....

14. Have you ever been stopped or turned back when using the application route?

No

Yes

If yes, please give details including when this happened

.....
.....
.....

15. Has anyone else ever told you that they were prevented from using the application route?

No

Yes

If yes, please give details including when this happened

.....
.....
.....

16. Have you ever had a private right to use the application route? (for example, an easement, private right of access, licence, etc)

No

Yes

If yes, please give full details, including who gave the permission, why and when

.....
.....

.....

Other Information

17. Do you have, or do you have knowledge of, any documentary evidence which is relevant to the application route or which indicates public use? (for example photographs, guidebooks, letters, sale documents, old maps, etc)

No

Yes

If yes – please provide details

This footpath clearly shows on a map of 1902. Further maps since then has shown the path missing from here. See copy of map showing footpath.

18. Please give any further information which you consider would be helpful in reaching a decision as to whether the application route should be recorded as a public right of way?

[Continue on a separate sheet if necessary]

[If you wish to provide a separate sketch map, please do so and attach to this statement]

It is apparent that this footpath has been walked for a number of years, and will continue to be even if not adopted. From the end of Gilcroft Street and St Andrews Street, it is apparent/obvious that people go directly onto the footpath from here (gaps in the fence), so it is well used from people entering from here as well as from Stoneyford Road, so if these footpaths were stopped to the public it would have an impact on people in these streets.

Hopefully one 'selling point' of having this footpath adopted, is that it would then be an official right of way from Brierey Forest Park to Skegby Hall Gardens, and would add to the footpath network in the county.

19. During the investigation the Council may want to interview some or all of the claimants in order to gather additional information. Would you be willing to talk to an officer from the Council about your knowledge of the application route?

Yes

No

20. Would you be willing to attend a hearing, or public inquiry to give evidence if necessary?

Yes

No



Nottinghamshire County Council

Application for a Modification Order





Scale 1:5,000
Date Feb 2019

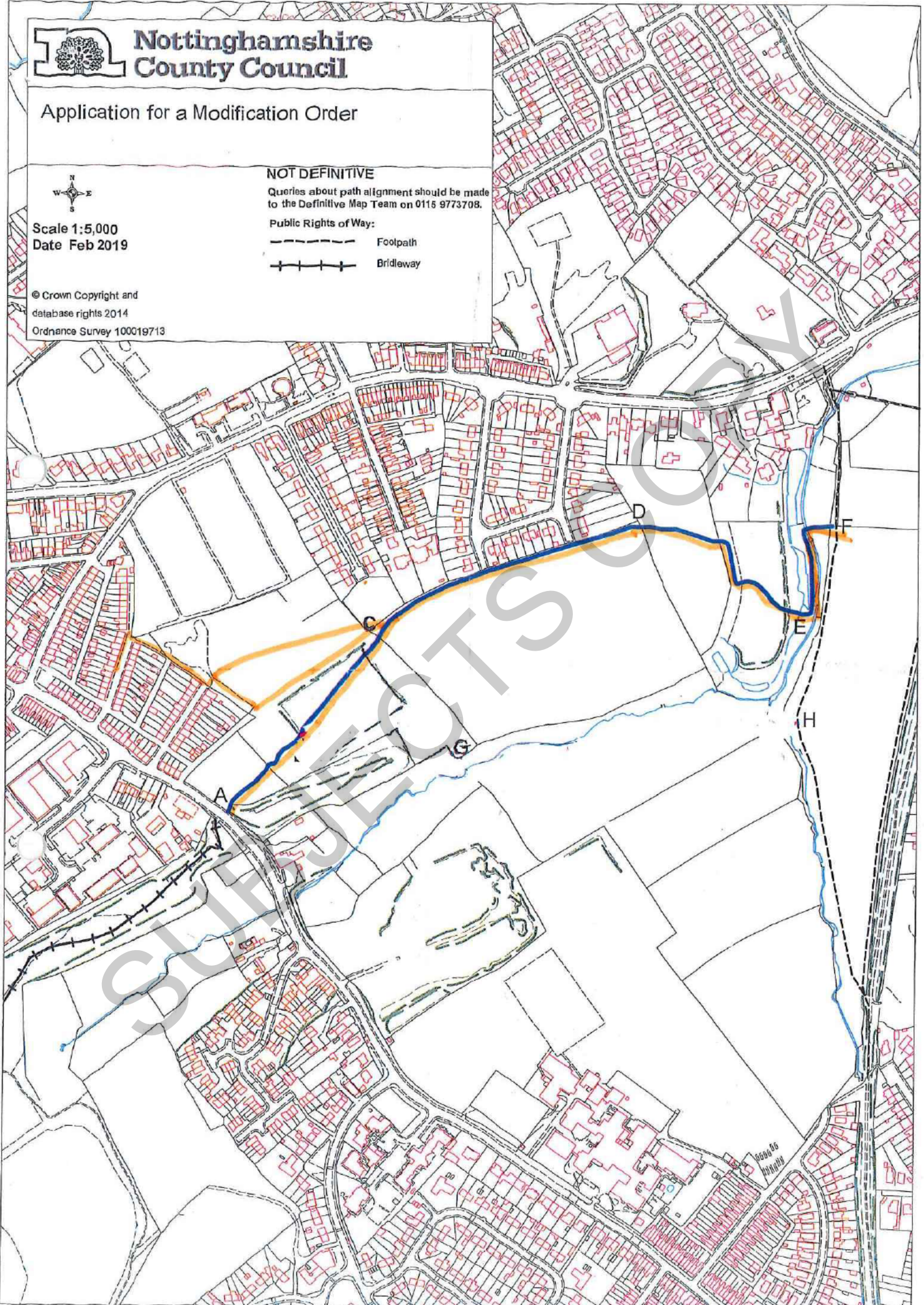
© Crown Copyright and
database rights 2014
Ordnance Survey 100019713

NOT DEFINITIVE

Queries about path alignment should be made
to the Definitive Map Team on 0115 9773708.

Public Rights of Way:

-  Footpath
-  Bridleway



PLEASE MARK ON THE PLAN THE ROUTE YOU HAVE USED. PLEASE PUT NAME, SIGNATURE & DATE BELOW.

NAME 3rd party info

SIGNED 3rd party info

DATE 15/4/19

BELOW.

SUBJECTS COPY

PUBLIC RIGHT OF WAY USER EVIDENCE STATEMENT

ABOUT YOU

Name 3rd party info

Address 3rd party info *SKEGBY*

..... *SUTTON IN ASH* *NOTTS*

..... Postcode 3rd party info

Year of Birth 3rd party info

Have you lived at any other addresses during the time you have used the path or way?
If so, please provide details and years [full addresses are not required]

..... *NO*

ABOUT THE APPLICATION ROUTE

How do you think the application route should be recorded?

- As a footpath (public rights on foot only)
- As a bridleway (public rights on foot and on horseback or bicycle)
- As a restricted byway (public rights on foot, on horseback or any non-motorised vehicle)
- As a byway open to all traffic (public rights for all classes of use, including motor vehicles)

Describe the application route (include start and finish points and provide OS grid references if you can)

The footpath starts from Stoneyford Road (directly opposite the rights of way footpath into Brierley Forest). The footpath goes through brambles onto waste ground (previously land belonging to the Miner's Welfare). It goes across this waste ground, and goes along the back of houses in Hall Street in Stanton Hill. It then logically goes through into some of the extended areas of Skegby Hall Gardens, to join up with the well-used paths in Skegby Hall Gardens.

MAP OF THE APPLICATION ROUTE

Please attach an extract from a map of your own choice to identify the route you are providing evidence about, and annotate it with anything you provide details about in this statement. **Please sign and date your map.**

Note – The map is attached – see footpath in blue.

SUBJECTS COPY

YOUR USE OF THE APPLICATION ROUTE

1. In which years did you use the application route?

From2008..... To2018 - still use.....

2. Were there any extended periods during which you did not use the route at all? If so, please state when and why?

.....no.....

3. How did you use the application route and how often? [Please tick any that apply]

	Daily	Weekly	Monthly	Every few months	Once a year	Other (please describe)
On foot		✓				
On horseback						
By pedal cycle						
By car						
Other [please specify]						

4. Has the application route always followed the same course?

- Yes
- Don't know
- No

If no – how and when was the route altered?

.....

5. Approximately how wide is the application route?

[Please give your estimate of the width across which you used the route including the width used when passing others or walking with others. Take care to consider the overall width of the route. If this varies, please describe how] [Or please state 'Don't know']

When leaving Stoneyford Road and walking through the brambles, the path only has the capability of the width for one person. When entering the waste ground however there would be room for several people. After the path has crossed over the River Meden, there would then be room for four people walking.

SUBJECTS COPY

Prosecuted")

No

Yes

Don't know

If yes – state when and give details, including when they were present and mark their location on your map

.....
.....
.....

10. Have you seen other people using the application route whilst you have been using it?

No

Yes

If yes, please provide any additional information about this

..... LOTS OF DOG WALKERS.....
.....
.....

Land Ownership

11. Were you working for any owner or occupier of land crossed by the application route at the time when you used it, or were you then a tenant / licensee of any such owner?

No

Yes

If yes, provide details and dates

.....
.....
.....

12. Did the owner or occupier ever give you permission (or did you seek permission) to use the application route?

No

Yes

If yes,

SUBJECTS COPY

a. From whom?

b. When?

13. Has anyone ever told you the application route was not public (including by an owner, tenant of the land or by anyone in their employment)?

No

Yes

If yes, by whom and when?

.....
.....

14. Have you ever been stopped or turned back when using the application route?

No

Yes

If yes, please give details including when this happened

.....
.....

15. Has anyone else ever told you that they were prevented from using the application route?

No

Yes

If yes, please give details including when this happened

.....
.....

16. Have you ever had a private right to use the application route? (for example, an easement, private right of access, licence, etc)

No

Yes

If yes, please give full details, including who gave the permission, why and when

.....
.....

SUBJECTS COPY

.....

Other Information

17. Do you have, or do you have knowledge of, any documentary evidence which is relevant to the application route or which indicates public use? (for example photographs, guidebooks, letters, sale documents, old maps, etc)

No

Yes

If yes – please provide details

This footpath clearly shows on a map of 1902. Further maps since then has shown the path missing from here. See copy of map showing footpath.

18. Please give any further information which you consider would be helpful in reaching a decision as to whether the application route should be recorded as a public right of way?

[Continue on a separate sheet if necessary]

[If you wish to provide a separate sketch map, please do so and attach to this statement]

It is apparent that this footpath has been walked for a number of years, and will continue to be even if not adopted. From the end of Gilcroft Street and St Andrews Street, it is apparent/obvious that people go directly onto the footpath from here (gaps in the fence), so it is well used from people entering from here as well as from Stoneyford Road, so if these footpaths were stopped to the public it would have an impact on people in these streets.

Hopefully one 'selling point' of having this footpath adopted, is that it would then be an official right of way from Brierely Forest Park to Skegby Hall Gardens, and would add to the footpath network in the county.

19. During the investigation the Council may want to interview some or all of the claimants in order to gather additional information. Would you be willing to talk to an officer from the Council about your knowledge of the application route?

Yes


No

20. Would you be willing to attend a hearing, or public inquiry to give evidence if necessary?

Yes

No

SUBJECTS COPY



Nottinghamshire County Council

Application for a Modification Order



Scale 1:5,000
Date Feb 2019

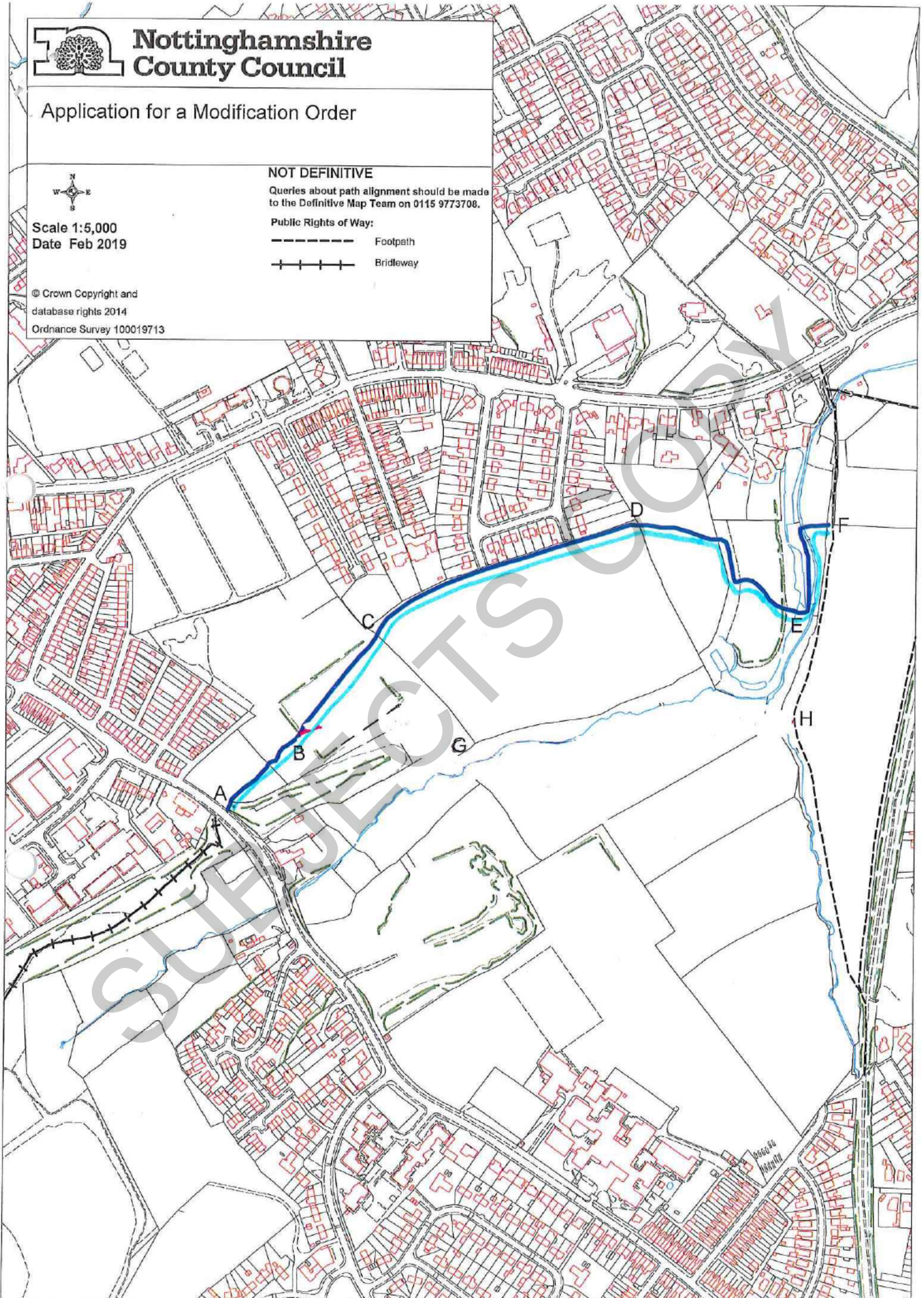
© Crown Copyright and
database rights 2014
Ordnance Survey 100019713

NOT DEFINITIVE

Queries about path alignment should be made
to the Definitive Map Team on 0115 9773708.

Public Rights of Way:

- Footpath
- + + + + + Bridleway



PLEASE MARK ON THE PLAN THE ROUTE YOU HAVE USED. PLEASE PUT NAME, SIGNATURE & DATE

NAME 3rd party info

DATE 2/13/19

SIGNATURE BELOW.

SUBJECTS COPY

PUBLIC RIGHT OF WAY USER EVIDENCE STATEMENT

ABOUT YOU

Name 3rd party info

Address 3rd party info

3rd party info

LIVERPOOL

Postcode 3rd party info

Year of Birth 3rd party info

Have you lived at any other addresses during the time you have used the path or way? If so, please provide details and years [full addresses are not required]

MOTTINGHAM (2005-2008), MANCHESTER (2010 - 2013)

LIVERPOOL (2015-2018)

ABOUT THE APPLICATION ROUTE

How do you think the application route should be recorded?

- As a footpath (public rights on foot only)
As a bridleway (public rights on foot and on horseback or bicycle)
As a restricted byway (public rights on foot, on horseback or any non-motorised vehicle)
As a byway open to all traffic (public rights for all classes of use, including motor vehicles)

Describe the application route (include start and finish points and provide OS grid references if you can)

The footpath starts from Stoneyford Road (directly opposite the rights of way footpath into Brierley Forest). The footpath goes through brambles onto waste ground (previously land belonging to the Miner's Welfare). It goes across this waste ground, and goes along the back of houses in Hall Street in Stanton Hill. It then logically goes through into some of the extended areas of Skegby Hall Gardens, to join up with the well-used paths in Skegby Hall Gardens.

MAP OF THE APPLICATION ROUTE

Please attach an extract from a map of your own choice to identify the route you are providing evidence about, and annotate it with anything you provide details about in this statement. Please sign and date your map.

Note - The map is attached - see footpath in blue.

YOUR USE OF THE APPLICATION ROUTE

1. In which years did you use the application route?

From 1990 To 2018

2. Were there any extended periods during which you did not use the route at all? If so, please state when and why?

I WALK THIS ROUTE SPORADICALLY WHEN VISITING PARENTS WHO STILL LIVE IN THE AREA

3. How did you use the application route and how often? [Please tick any that apply]

	Daily	Weekly	Monthly	Every few months	Once a year	Other (please describe)
On foot				✓		
On horseback						
By pedal cycle						
By car						
Other [please specify]						

4. Has the application route always followed the same course?

Yes

Don't know

No

If no – how and when was the route altered?

.....

5. Approximately how wide is the application route?

[Please give your estimate of the width across which you used the route including the width used when passing others or walking with others. Take care to consider the overall width of the route. If this varies, please describe how] [Or please state 'Don't know']

When leaving Stoneyford Road and walking through the brambles, the path only has the capability of the width for one person. When entering the waste ground however there would be room for several people. As it goes behind the houses in Stanton Hill behind Hall Street there is room for one/two people.

6. What type of surface does the application route have? (for example grass, gravel, earth)
[For varying surfaces, please describe with reference to your map]

Combination of grass and earth depending on which part of footpath one is on.

.....
.....
.....

7. Have there ever been any of the following on the application route?

- a. Stiles [state locations and show on your map]

.. NO ..
.....
.....

How long were they in place?

.....
.....

- b. Gates [state locations, indicate whether locked – and when - and show on your map]

.. NO ..
.....
.....

- c. Other barriers [state what they were and location, how long they were in place and show on your map]

.. NO ..
.....
.....

8. Did any of the above prevent you from using the application route?

- No
 Yes

If yes, please give details

.....
.....

9. Have you ever seen any signs or notices suggesting whether or not the application route is a public right of way? (for example "Private", "Keep Out", No Right of Way "Trespassers will be Prosecuted")

No

Yes

Don't know

If yes – state when and give details, including when they were present and mark their location on your map

.....
.....
.....

10. Have you seen other people using the application route whilst you have been using it?

No

Yes

If yes, please provide any additional information about this

Ramblers and dog walkers
Schoolchildren
.....
.....
.....

Land Ownership

11. Were you working for any owner or occupier of land crossed by the application route at the time when you used it, or were you then a tenant / licensee of any such owner?

No

Yes

If yes, provide details and dates

.....
.....
.....

12. Did the owner or occupier ever give you permission (or did you seek permission) to use the application route?

No

Yes

If yes,

a. From whom?

b. When?

13. Has anyone ever told you the application route was not public (including by an owner, tenant of the land or by anyone in their employment)?

No

Yes

If yes, by whom and when?

.....
.....
.....

14. Have you ever been stopped or turned back when using the application route?

No

Yes

If yes, please give details including when this happened

.....
.....
.....

15. Has anyone else ever told you that they were prevented from using the application route?

No

Yes

If yes, please give details including when this happened

.....
.....
.....

16. Have you ever had a private right to use the application route? (for example, an easement, private right of access, licence, etc)

No

Yes

If yes, please give full details, including who gave the permission, why and when

.....
.....

.....

Other Information

17. Do you have, or do you have knowledge of, any documentary evidence which is relevant to the application route or which indicates public use? (for example photographs, guidebooks, letters, sale documents, old maps, etc)

- No
 Yes

If yes – please provide details

This footpath clearly shows on a map of 1902. Further maps since then has shown the path missing from here. See copy of map showing footpath.

18. Please give any further information which you consider would be helpful in reaching a decision as to whether the application route should be recorded as a public right of way?
[Continue on a separate sheet if necessary]
[If you wish to provide a separate sketch map, please do so and attach to this statement]

It is apparent that this footpath has been walked for a number of years, and will continue to be even if not adopted. From the end of Gilcroft Street and St Andrews Street, it is apparent/obvious that people go directly onto the footpath from here (gaps in the fence), so it is well used from people entering from here as well as from Stoneyford Road, so if these footpaths were stopped to the public it would have an impact on people in these streets.


Hopefully one 'selling point' of having this footpath adopted, is that it would then be an official right of way from Brierely Forest Park to Skegby Hall Gardens, and would add to the footpath network in the county.

19. During the investigation the Council may want to interview some or all of the claimants in order to gather additional information. Would you be willing to talk to an officer from the Council about your knowledge of the application route?

- Yes
 No

20. Would you be willing to attend a hearing, or public inquiry to give evidence if necessary?

- Yes
 No



Nottinghamshire County Council

Application for a Modification Order



Scale 1:5,000
Date Feb 2019

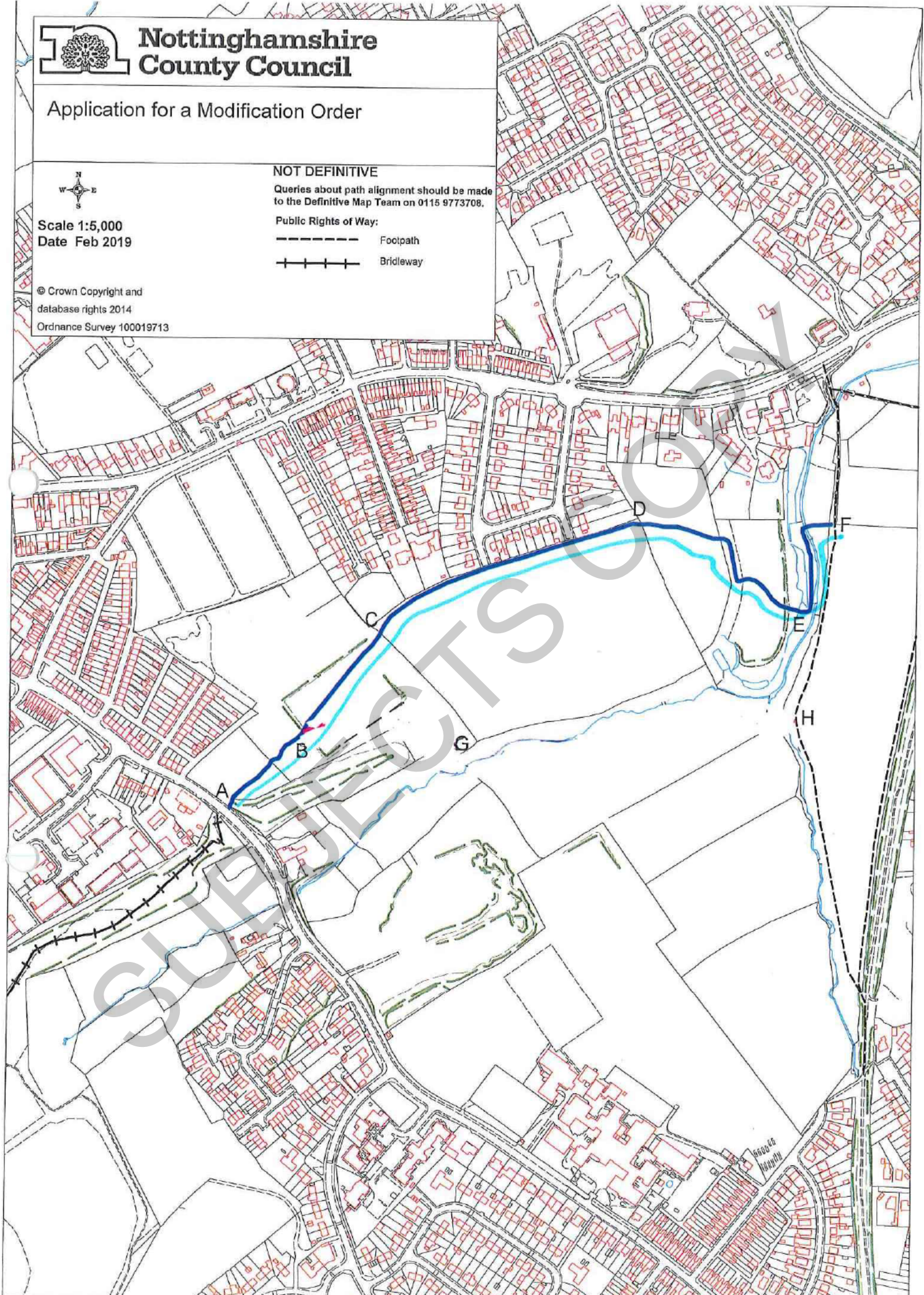
© Crown Copyright and
database rights 2014
Ordnance Survey 100019713

NOT DEFINITIVE

Queries about path alignment should be made
to the Definitive Map Team on 0115 9773708.

Public Rights of Way:

- Footpath
- + + + + + Bridleway



PLEASE MARK ON THE PLAN THE ROUTE YOU HAVE USED. PLEASE PUT NAME, SIGNATURE & DATE
 NAME 3rd party info [redacted] DATE 01 APRIL 2019 SIGNATURE [redacted] BELOW.

SUBJECTS COPY

PUBLIC RIGHT OF WAY USER EVIDENCE STATEMENT

ABOUT YOU

Name **3rd party info**

Address **3rd party info**

..... SKEGBY

..... S-IN-A

..... NOTTS

..... Postcode **3rd party info**

Year of Birth **3rd party info**

Have you lived at any other addresses during the time you have used the path or way?
If so, please provide details and years [full addresses are not required]

3rd party info SKEGBY NOTTS

3rd party info REVERSAL NOTTS

ABOUT THE APPLICATION ROUTE

How do you think the application route should be recorded?

- As a footpath (public rights on foot only)
- As a bridleway (public rights on foot and on horseback or bicycle)
- As a restricted byway (public rights on foot, on horseback or any non-motorised vehicle)
- As a byway open to all traffic (public rights for all classes of use, including motor vehicles)

Describe the application route (include start and finish points and provide OS grid references if you can)

The footpath starts from Stoneyford Road (directly opposite the rights of way footpath into Brierley Forest). The footpath goes through brambles onto waste ground (previously land belonging to the Miner's Welfare). It goes across this waste ground, and goes along the back of houses in Hall Street in Stanton Hill. It then logically goes through into some of the extended areas of Skegby Hall Gardens, to join up with the well-used paths in Skegby Hall Gardens.

MAP OF THE APPLICATION ROUTE

Please attach an extract from a map of your own choice to identify the route you are providing evidence about, and annotate it with anything you provide details about in this statement. **Please sign and date your map.**

Note – The map is attached – see footpath in blue.

YOUR USE OF THE APPLICATION ROUTE

1. In which years did you use the application route?

From 1960's approx To Resent Day

2. Were there any extended periods during which you did not use the route at all? If so, please state when and why?

WHILST LIVING IN MATLOCK FOR SEVERAL YEARS ONLY
USED OCCASSIONALLY, MOVED BACK TO SKEGBY 20 YEARS AGO

3. How did you use the application route and how often? [Please tick any that apply]

	Daily	Weekly	Monthly	Every few months	Once a year	Other (please describe)
On foot	✓					
On horseback						
By pedal cycle						
By car						
Other [please specify]						

4. Has the application route always followed the same course?

- Yes
- Don't know
- No

If no – how and when was the route altered?

ACCESS IS NOW AVAILABLE THROUGH SKEGBY HALL GROUNDS

5. Approximately how wide is the application route?

[Please give your estimate of the width across which you used the route including the width used when passing others or walking with others. Take care to consider the overall width of the route. If this varies, please describe how] [Or please state 'Don't know']

When leaving Stoneyford Road and walking through the brambles, the path only has the capability of the width for one person. When entering the waste ground however there would be room for several people. As it goes behind the houses in Stanton Hill behind Hall Street there is room for one/two people.

6. What type of surface does the application route have? (for example grass, gravel, earth)
[For varying surfaces, please describe with reference to your map]

Combination of grass and earth depending on which part of footpath one is on.

.....
EARTH.
.....
.....

7. Have there ever been any of the following on the application route?

a. Stiles [state locations and show on your map]

NOT THAT I CAN RECALL
.....
.....

How long were they in place?

N/A
.....
.....

b. Gates [state locations, indicate whether locked – and when - and show on your map]

N/A
.....
.....

c. Other barriers [state what they were and location, how long they were in place and show on your map]

N/A
.....
.....

8. Did any of the above prevent you from using the application route?

No

Yes

If yes, please give details

.....
.....

9. Have you ever seen any signs or notices suggesting whether or not the application route is a public right of way? (for example "Private", "Keep Out", No Right of Way "Trespassers will be Prosecuted")

No

Yes

Don't know

If yes – state when and give details, including when they were present and mark their location on your map

.....
.....
.....

10. Have you seen other people using the application route whilst you have been using it?

No

Yes

If yes, please provide any additional information about this

.....
.....
.....

Land Ownership

11. Were you working for any owner or occupier of land crossed by the application route at the time when you used it, or were you then a tenant / licensee of any such owner?

No

Yes

If yes, provide details and dates

.....
.....
.....

12. Did the owner or occupier ever give you permission (or did you seek permission) to use the application route?

No

Yes

If yes,

a. From whom?

b. When?

13. Has anyone ever told you the application route was not public (including by an owner, tenant of the land or by anyone in their employment)?

No

Yes

If yes, by whom and when?

.....
.....
.....

14. Have you ever been stopped or turned back when using the application route?

No

Yes

If yes, please give details including when this happened

.....
.....
.....

15. Has anyone else ever told you that they were prevented from using the application route?

No

Yes

If yes, please give details including when this happened

.....
.....
.....

16. Have you ever had a private right to use the application route? (for example, an easement, private right of access, licence, etc)

No

Yes

If yes, please give full details, including who gave the permission, why and when

.....
.....

.....

Other Information

17. Do you have, or do you have knowledge of, any documentary evidence which is relevant to the application route or which indicates public use? (for example photographs, guidebooks, letters, sale documents, old maps, etc)

No

Yes

If yes – please provide details

This footpath clearly shows on a map of 1902. Further maps since then has shown the path missing from here. See copy of map showing footpath.

18. Please give any further information which you consider would be helpful in reaching a decision as to whether the application route should be recorded as a public right of way?

[Continue on a separate sheet if necessary]

[If you wish to provide a separate sketch map, please do so and attach to this statement]

It is apparent that this footpath has been walked for a number of years, and will continue to be even if not adopted. From the end of Gilcroft Street and St Andrews Street, it is apparent/obvious that people go directly onto the footpath from here (gaps in the fence), so it is well used from people entering from here as well as from Stoneyford Road, so if these footpaths were stopped to the public it would have an impact on people in these streets.

Hopefully one 'selling point' of having this footpath adopted, is that it would then be an official right of way from Brierely Forest Park to Skegby Hall Gardens, and would add to the footpath network in the county.

19. During the investigation the Council may want to interview some or all of the claimants in order to gather additional information. Would you be willing to talk to an officer from the Council about your knowledge of the application route?

Yes

No

20. Would you be willing to attend a hearing, or public inquiry to give evidence if necessary?

Yes

No

PUBLIC RIGHT OF WAY USER EVIDENCE STATEMENT

ABOUT YOU

Name 3rd party info

Address 3rd party info

SUTTON - IN - ASHFIELD

NOTTS

Postcode 3rd party info

Year of Birth 3rd party info

Have you lived at any other addresses during the time you have used the path or way?
If so, please provide details and years [full addresses are not required]

No

ABOUT THE APPLICATION ROUTE

How do you think the application route should be recorded?

- As a footpath (public rights on foot only)
- As a bridleway (public rights on foot and on horseback or bicycle)
- As a restricted byway (public rights on foot, on horseback or any non-motorised vehicle)
- As a byway open to all traffic (public rights for all classes of use, including motor vehicles)

Describe the application route (include start and finish points and provide OS grid references if you can)

The footpath starts from Stoneyford Road (directly across the road and opposite from the rights of way footpath into Brierley Forest). The footpath goes through brambles onto waste ground (previously land belonging to the Miner's Welfare). It goes across this waste ground, and goes along the back of houses in Hall Street in Stanton Hill. It then logically goes through into some of the extended areas of Skegby Hall Gardens, to join up with the well-used paths in Skegby Hall Gardens.

MAP OF THE APPLICATION ROUTE

Please attach an extract from a map of your own choice to identify the route you are providing evidence about, and annotate it with anything you provide details about in this statement. **Please sign and date your map.**

Note – The map is attached – see footpath in blue.

YOUR USE OF THE APPLICATION ROUTE

1. In which years did you use the application route?

From 1983 To 2018.

2. Were there any extended periods during which you did not use the route at all? If so, please state when and why?

No

.....

3. How did you use the application route and how often? [Please tick any that apply]

	Daily	Weekly	Monthly	Every few months	Once a year	Other (please describe)
On foot	✓					
On horseback						
By pedal cycle				✓		
By car						
Other [please specify]						

4. Has the application route always followed the same course?

- Yes
- Don't know
- No

If no – how and when was the route altered?

.....

.....

5. Approximately how wide is the application route?

[Please give your estimate of the width across which you used the route including the width used when passing others or walking with others. Take care to consider the overall width of the route. If this varies, please describe how] [Or please state 'Don't know']

When leaving Stoneyford Road and walking through the brambles, the path only has the capability of the width for one person. When entering the waste ground however there would be room for several people. As it goes behind the houses in Stanton Hill behind Hall Street there is room for one/two people.

6. What type of surface does the application route have? (for example grass, gravel, earth)
[For varying surfaces, please describe with reference to your map]

Combination of grass and earth depending on which part of the footpath one is walking on.

.....
.....
.....

7. Have there ever been any of the following on the application route?

a. Stiles [state locations and show on your map]

NONE THAT I CAN REMEMBER.

.....

How long were they in place?

.....
.....

b. Gates [state locations, indicate whether locked – and when - and show on your map]

NO GATES

.....

c. Other barriers [state what they were and location, how long they were in place and show on your map]

NO BARRIERS

.....

8. Did any of the above prevent you from using the application route?

No

Yes

If yes, please give details

.....
.....

9. Have you ever seen any signs or notices suggesting whether or not the application route is a public right of way? (for example "Private", "Keep Out", No Right of Way "Trespassers will be Prosecuted")

No

Yes

Don't know

If yes – state when and give details, including when they were present and mark their location on your map

.....
.....
.....

10. Have you seen other people using the application route whilst you have been using it?

No

Yes

If yes, please provide any additional information about this

OTHER DOG WALKERS / RAMBLERS - MANY WHO I HAVE
MADE FRIENDS WITH OVER THE YEARS

.....

Land Ownership

11. Were you working for any owner or occupier of land crossed by the application route at the time when you used it, or were you then a tenant / licensee of any such owner?

No

Yes

If yes, provide details and dates

.....
.....
.....

12. Did the owner or occupier ever give you permission (or did you seek permission) to use the application route?

No

Yes

If yes,

a. From whom? N/A

b. When?

13. Has anyone ever told you the application route was not public (including by an owner, tenant of the land or by anyone in their employment)?

No

Yes

If yes, by whom and when?

.....
.....

14. Have you ever been stopped or turned back when using the application route?

No

Yes

If yes, please give details including when this happened

.....
.....

15. Has anyone else ever told you that they were prevented from using the application route?

No

Yes

If yes, please give details including when this happened

.....
.....

16. Have you ever had a private right to use the application route? (for example, an easement, private right of access, licence, etc)

No

Yes

If yes, please give full details, including who gave the permission, why and when

.....
.....

Other Information

17. Do you have, or do you have knowledge of, any documentary evidence which is relevant to the application route or which indicates public use? (for example photographs, guidebooks, letters, sale documents, old maps, etc)

No

Yes

If yes – please provide details

This footpath clearly shows on a map of 1902. Further maps since then has shown the path missing from here. See copy of map showing footpath.

18. Please give any further information which you consider would be helpful in reaching a decision as to whether the application route should be recorded as a public right of way?

[Continue on a separate sheet if necessary]

[If you wish to provide a separate sketch map, please do so and attach to this statement]

It is apparent that this footpath has been walked for a number of years, and will continue to be even if not adopted. From the end of Gilcroft Street and St Andrews Street, it is apparent/obvious that people go directly onto the footpath from here (there are gaps in and through the fence), so it is well used from people entering from here as well as from Stoneyford Road, so if these footpaths were stopped to the public it would have an impact on people in these streets.

Hopefully one 'selling point' of having this footpath adopted, is that it would then be an official right of way from Brierley Forest Park to Skegby Hall Gardens, and would add to the footpath network in the county.

19. During the investigation the Council may want to interview some or all of the claimants in order to gather additional information. Would you be willing to talk to an officer from the Council about your knowledge of the application route?

Yes

No

20. Would you be willing to attend a hearing, or public inquiry to give evidence if necessary?

Yes

No



Nottinghamshire County Council

Application for a Modification Order



Scale 1:5,000
Date Feb 2019

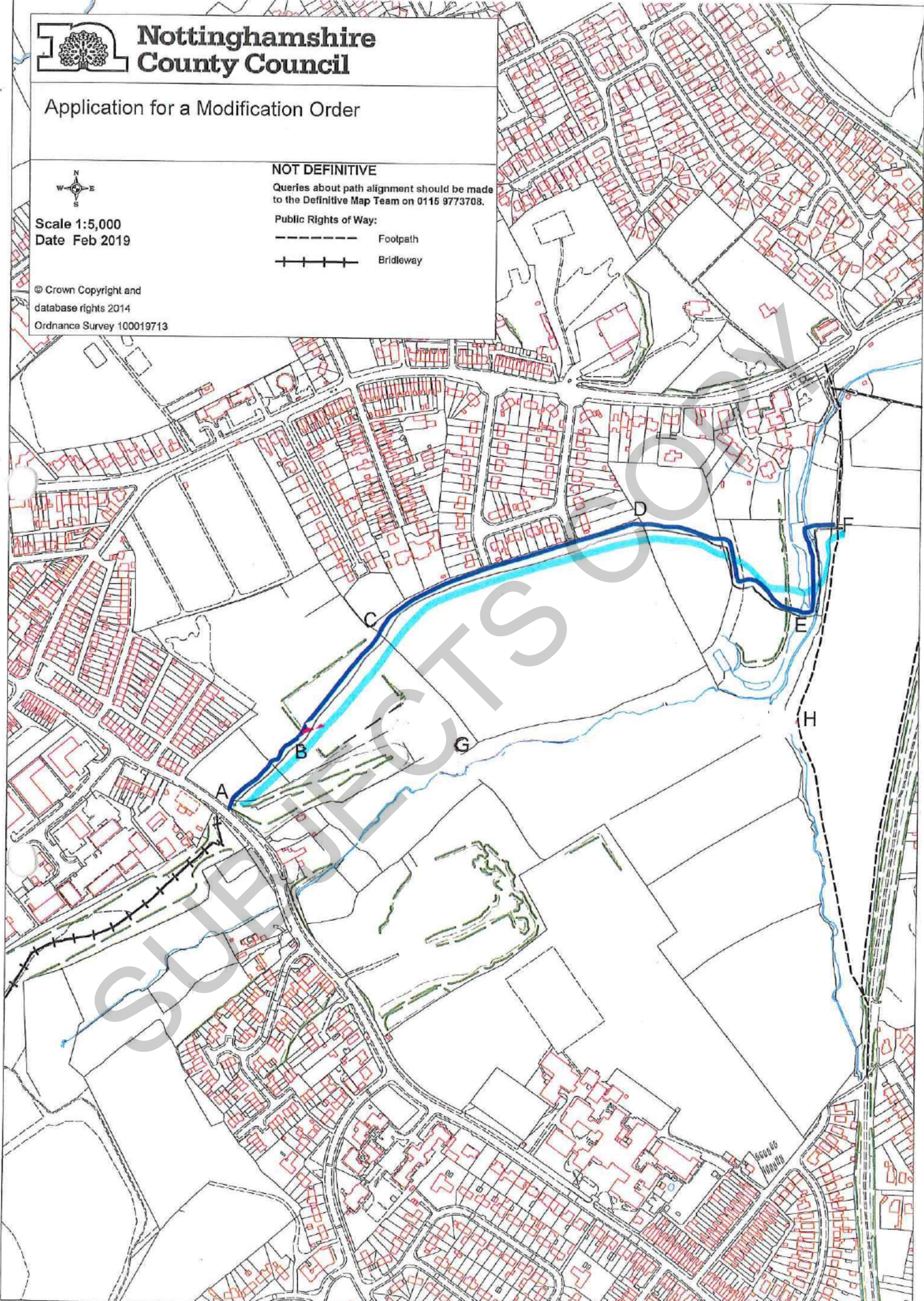
© Crown Copyright and
database rights 2014
Ordnance Survey 100019713

NOT DEFINITIVE

Queries about path alignment should be made
to the Definitive Map Team on 0115 9773708.

Public Rights of Way:

- Footpath
- + + + + + Bridleway



PLEASE MARK ON THE PLAN THE ROUTE YOU HAVE USED. PLEASE PUT NAME, SIGNATURE & DATE BELOW.

NAME 3rd party info SIGNATURE 3rd party info DATE 23/3/19

SUBJECTS COPY

PUBLIC RIGHT OF WAY USER EVIDENCE STATEMENT

ABOUT YOU

Name 3rd party info

Address 3rd party info

CHESTER

Postcode 3rd party info

Year of Birth 3rd party info

Have you lived at any other addresses during the time you have used the path or way? If so, please provide details and years [full addresses are not required]

3rd party info NG17 3rd party info (1984 - 2003)

ABOUT THE APPLICATION ROUTE

How do you think the application route should be recorded?

- As a footpath (public rights on foot only)
As a bridleway (public rights on foot and on horseback or bicycle)
As a restricted byway (public rights on foot, on horseback or any non-motorised vehicle)
As a byway open to all traffic (public rights for all classes of use, including motor vehicles)

Describe the application route (include start and finish points and provide OS grid references if you can)

The footpath starts from Stoneyford Road (directly opposite the rights of way footpath into Brierley Forest). The footpath goes through brambles onto waste ground (previously land belonging to the Miner's Welfare). It goes across this waste ground, and goes along the back of houses in Hall Street in Stanton Hill. It then logically goes through into some of the extended areas of Skegby Hall Gardens, to join up with the well-used paths in Skegby Hall Gardens.

MAP OF THE APPLICATION ROUTE

Please attach an extract from a map of your own choice to identify the route you are providing evidence about, and annotate it with anything you provide details about in this statement. Please sign and date your map.

Note - The map is attached - see footpath in blue.

YOUR USE OF THE APPLICATION ROUTE

1. In which years did you use the application route?

From 1984 To present

2. Were there any extended periods during which you did not use the route at all? If so, please state when and why?

from 2003 onwards I have lived away from the area so only use the route when visiting my family in Stegby (approx every month)

3. How did you use the application route and how often? [Please tick any that apply]

	Daily	Weekly	Monthly	Every few months	Once a year	Other (please describe)
On foot			✓			
On horseback						
By pedal cycle						
By car						
Other [please specify]						

4. Has the application route always followed the same course?

- Yes
- Don't know
- No

If no – how and when was the route altered?

.....

5. Approximately how wide is the application route?

[Please give your estimate of the width across which you used the route including the width used when passing others or walking with others. Take care to consider the overall width of the route. If this varies, please describe how] [Or please state 'Don't know']

When leaving Stoneyford Road and walking through the brambles, the path only has the capability of the width for one person. When entering the waste ground however there would be room for several people. As it goes behind the houses in Stanton Hill behind Hall Street there is room for one/two people.

6. What type of surface does the application route have? (for example grass, gravel, earth)
[For varying surfaces, please describe with reference to your map]

Combination of grass and earth depending on which part of footpath one is on.

.....
.....
.....

7. Have there ever been any of the following on the application route?

a. Stiles [state locations and show on your map]

Can't remember

.....
.....

How long were they in place?

.....
.....

b. Gates [state locations, indicate whether locked – and when - and show on your map]

Can't remember

.....
.....

c. Other barriers [state what they were and location, how long they were in place and show on your map]

—
.....
.....

8. Did any of the above prevent you from using the application route?

No

Yes

If yes, please give details

.....
.....

9. Have you ever seen any signs or notices suggesting whether or not the application route is a public right of way? (for example "Private", "Keep Out", No Right of Way "Trespassers will be Prosecuted")

- No
- Yes
- Don't know

If yes – state when and give details, including when they were present and mark their location on your map

.....

.....

.....

10. Have you seen other people using the application route whilst you have been using it?

- No
- Yes

If yes, please provide any additional information about this

Dog walkers, individuals, groups & families

.....

.....

.....

Land Ownership

11. Were you working for any owner or occupier of land crossed by the application route at the time when you used it, or were you then a tenant / licensee of any such owner?

- No
- Yes

If yes, provide details and dates

.....

.....

.....

12. Did the owner or occupier ever give you permission (or did you seek permission) to use the application route?

- No
- Yes

If yes,

a. From whom?

b. When?

13. Has anyone ever told you the application route was not public (including by an owner, tenant of the land or by anyone in their employment)?

No

Yes

If yes, by whom and when?

.....
.....
.....

14. Have you ever been stopped or turned back when using the application route?

No

Yes

If yes, please give details including when this happened

.....
.....
.....

15. Has anyone else ever told you that they were prevented from using the application route?

No

Yes

If yes, please give details including when this happened

.....
.....
.....

16. Have you ever had a private right to use the application route? (for example, an easement, private right of access, licence, etc)

No

Yes

If yes, please give full details, including who gave the permission, why and when

.....
.....

.....

Other Information

17. Do you have, or do you have knowledge of, any documentary evidence which is relevant to the application route or which indicates public use? (for example photographs, guidebooks, letters, sale documents, old maps, etc)

No

Yes

If yes – please provide details

This footpath clearly shows on a map of 1902. Further maps since then has shown the path missing from here. See copy of map showing footpath.

18. Please give any further information which you consider would be helpful in reaching a decision as to whether the application route should be recorded as a public right of way?

[Continue on a separate sheet if necessary]

[If you wish to provide a separate sketch map, please do so and attach to this statement]

It is apparent that this footpath has been walked for a number of years, and will continue to be even if not adopted. From the end of Gilcroft Street and St Andrews Street, it is apparent/obvious that people go directly onto the footpath from here (gaps in the fence), so it is well used from people entering from here as well as from Stoneyford Road, so if these footpaths were stopped to the public it would have an impact on people in these streets.

Hopefully one 'selling point' of having this footpath adopted, is that it would then be an official right of way from Brierey Forest Park to Skegby Hall Gardens, and would add to the footpath network in the county.

19. During the investigation the Council may want to interview some or all of the claimants in order to gather additional information. Would you be willing to talk to an officer from the Council about your knowledge of the application route?

Yes

No

20. Would you be willing to attend a hearing, or public inquiry to give evidence if necessary?

Yes

No

SUBJECTS COPY

PUBLIC RIGHT OF WAY USER EVIDENCE STATEMENT

ABOUT YOU

Name 3rd party info

Address 3rd party info

..... CRESWELL
..... WORKSOP

..... Postcode 3rd party info

Year of Birth 3rd party info

Have you lived at any other addresses during the time you have used the path or way?
If so, please provide details and years [full addresses are not required]

..... N/A

ABOUT THE APPLICATION ROUTE

How do you think the application route should be recorded?

- As a footpath (public rights on foot only)
- As a bridleway (public rights on foot and on horseback or bicycle)
- As a restricted byway (public rights on foot, on horseback or any non-motorised vehicle)
- As a byway open to all traffic (public rights for all classes of use, including motor vehicles)

Describe the application route (include start and finish points and provide OS grid references if you can)

The footpath starts from Stoneyford Road (directly across the road and opposite from the rights of way footpath into Brierley Forest). The footpath goes through brambles onto waste ground (previously land belonging to the Miner's Welfare). It goes across this waste ground, and goes along the back of houses in Hall Street in Stanton Hill. It then logically goes through into some of the extended areas of Skegby Hall Gardens, to join up with the well-used paths in Skegby Hall Gardens.

MAP OF THE APPLICATION ROUTE

Please attach an extract from a map of your own choice to identify the route you are providing evidence about, and annotate it with anything you provide details about in this statement. **Please sign and date your map.**

Note – The map is attached – see footpath in blue.

YOUR USE OF THE APPLICATION ROUTE

1. In which years did you use the application route?

From 1996 To 2018

2. Were there any extended periods during which you did not use the route at all? If so, please state when and why?

..... No.

3. How did you use the application route and how often? [Please tick any that apply]

	Daily	Weekly	Monthly	Every few months	Once a year	Other (please describe)
On foot				✓		
On horseback						
By pedal cycle						
By car						
Other [please specify]						

4. Has the application route always followed the same course?

Yes

Don't know

No

If no – how and when was the route altered?

.....

5. Approximately how wide is the application route?

[Please give your estimate of the width across which you used the route including the width used when passing others or walking with others. Take care to consider the overall width of the route. If this varies, please describe how] [Or please state 'Don't know']

When leaving Stoneyford Road and walking through the brambles, the path only has the capability of the width for one person. When entering the waste ground however there would be room for several people. As it goes behind the houses in Stanton Hill behind Hall Street there is room for one/two people.

6. What type of surface does the application route have? (for example grass, gravel, earth)
[For varying surfaces, please describe with reference to your map]

Combination of grass and earth depending on which part of the footpath one is walking on.

.....
.....
.....

7. Have there ever been any of the following on the application route?

a. Stiles [state locations and show on your map]

UNSURE

How long were they in place?

—

b. Gates [state locations, indicate whether locked – and when - and show on your map]

GATE ACCESS HALL STREET

c. Other barriers [state what they were and location, how long they were in place and show on your map]

FOR ACCESS TO BOTTOM PATH HAS A BARRIER

8. Did any of the above prevent you from using the application route?

No

Yes

If yes, please give details

.....
.....

9. Have you ever seen any signs or notices suggesting whether or not the application route is a public right of way? (for example "Private", "Keep Out", No Right of Way "Trespassers will be Prosecuted")

- No
- Yes
- Don't know

If yes – state when and give details, including when they were present and mark their location on your map

.....

.....

.....

10. Have you seen other people using the application route whilst you have been using it?

- No
- Yes

If yes, please provide any additional information about this

..... DOG WALKERS

..... YOUNG PEOPLE

..... GROUPS

.....

Land Ownership

11. Were you working for any owner or occupier of land crossed by the application route at the time when you used it, or were you then a tenant / licensee of any such owner?

- No
- Yes

If yes, provide details and dates

.....

.....

.....

12. Did the owner or occupier ever give you permission (or did you seek permission) to use the application route?

- No
- Yes

If yes,

a. From whom?

b. When?

13. Has anyone ever told you the application route was not public (including by an owner, tenant of the land or by anyone in their employment)?

No

Yes

If yes, by whom and when?

..... BARRIERS SUGGEST NO ACCESS

14. Have you ever been stopped or turned back when using the application route?

No

Yes

If yes, please give details including when this happened

..... DIFFICULT NOW NO BRIDGE OVER

..... STREAM

15. Has anyone else ever told you that they were prevented from using the application route?

No

Yes

If yes, please give details including when this happened

.....

.....

16. Have you ever had a private right to use the application route? (for example, an easement, private right of access, licence, etc)

No

Yes

If yes, please give full details, including who gave the permission, why and when

.....

.....

Other Information

17. Do you have, or do you have knowledge of, any documentary evidence which is relevant to the application route or which indicates public use? (for example photographs, guidebooks, letters, sale documents, old maps, etc)

No

Yes

If yes – please provide details

This footpath clearly shows on a map of 1902. Further maps since then has shown the path missing from here. See copy of map showing footpath.

18. Please give any further information which you consider would be helpful in reaching a decision as to whether the application route should be recorded as a public right of way?

[Continue on a separate sheet if necessary]

[If you wish to provide a separate sketch map, please do so and attach to this statement]

It is apparent that this footpath has been walked for a number of years, and will continue to be even if not adopted. From the end of Gilcroft Street and St Andrews Street, it is apparent/obvious that people go directly onto the footpath from here (there are gaps in and through the fence), so it is well used from people entering from here as well as from Stoneyford Road, so if these footpaths were stopped to the public it would have an impact on people in these streets.

Hopefully one 'selling point' of having this footpath adopted, is that it would then be an official right of way from Brierley Forest Park to Skegby Hall Gardens, and would add to the footpath network in the county.

19. During the investigation the Council may want to interview some or all of the claimants in order to gather additional information. Would you be willing to talk to an officer from the Council about your knowledge of the application route?

Yes

No

NOT AVAILABLE

20. Would you be willing to attend a hearing, or public inquiry to give evidence if necessary?

Yes

No

PUBLIC RIGHT OF WAY USER EVIDENCE STATEMENT

ABOUT YOU

Name 3rd party info

Address 3rd party info

..... Sutton Ln. Ashfield

..... Notts

..... Postcode 3rd party info

Year of Birth 3rd party info

Have you lived at any other addresses during the time you have used the path or way?
If so, please provide details and years [full addresses are not required]

..... No

.....

ABOUT THE APPLICATION ROUTE

How do you think the application route should be recorded?

- As a footpath (public rights on foot only)
- As a bridleway (public rights on foot and on horseback or bicycle)
- As a restricted byway (public rights on foot, on horseback or any non-motorised vehicle)
- As a byway open to all traffic (public rights for all classes of use, including motor vehicles)

Describe the application route (include start and finish points and provide OS grid references if you can)

The footpath starts from Stoneyford Road (directly across the road and opposite from the rights of way footpath into Brierley Forest). The footpath goes through brambles onto waste ground (previously land belonging to the Miner's Welfare). It goes across this waste ground, and goes along the back of houses in Hall Street in Stanton Hill. It then logically goes through into some of the extended areas of Skegby Hall Gardens, to join up with the well-used paths in Skegby Hall Gardens.

MAP OF THE APPLICATION ROUTE

Please attach an extract from a map of your own choice to identify the route you are providing evidence about, and annotate it with anything you provide details about in this statement. **Please sign and date your map.**

Note – The map is attached – see footpath in blue.

YOUR USE OF THE APPLICATION ROUTE

1. In which years did you use the application route?

From 2016 To 2018

2. Were there any extended periods during which you did not use the route at all? If so, please state when and why?

No

3. How did you use the application route and how often? [Please tick any that apply]

	Daily	Weekly	Monthly	Every few months	Once a year	Other (please describe)
On foot						
On horseback						
By pedal cycle						
By car						
Other [please specify]						

4. Has the application route always followed the same course?

- Yes
- Don't know
- No

If no – how and when was the route altered?

.....

.....

5. Approximately how wide is the application route? 1.5m

[Please give your estimate of the width across which you used the route including the width used when passing others or walking with others. Take care to consider the overall width of the route. If this varies, please describe how] [Or please state 'Don't know']

When leaving Stoneyford Road and walking through the brambles, the path only has the capability of the width for one person. When entering the waste ground however there would be room for several people. As it goes behind the houses in Stanton Hill behind Hall Street there is room for one/two people.

6. What type of surface does the application route have? (for example grass, gravel, earth)
[For varying surfaces, please describe with reference to your map]

Combination of grass and earth depending on which part of the footpath one is walking on.

.....
.....
.....

7. Have there ever been any of the following on the application route?

a. Stiles [state locations and show on your map]

No
.....
.....

How long were they in place?

.....
.....

b. Gates [state locations, indicate whether locked – and when - and show on your map]

gap
gate entrance on stoneford rd.
.....
.....

c. Other barriers [state what they were and location, how long they were in place and show on your map]

.....
.....

8. Did any of the above prevent you from using the application route?

- No
- Yes

If yes, please give details

.....
.....

9. Have you ever seen any signs or notices suggesting whether or not the application route is a public right of way? (for example "Private", "Keep Out", No Right of Way "Trespassers will be Prosecuted")

- No
- Yes
- Don't know

If yes – state when and give details, including when they were present and mark their location on your map

..... There is a Sign Post pointing to Skeaby.....
 hall meadow.....

10. Have you seen other people using the application route whilst you have been using it?

- No
- Yes

If yes, please provide any additional information about this

..... I see 10 sometimes more while I am.....
 walking my dog.....

Land Ownership

11. Were you working for any owner or occupier of land crossed by the application route at the time when you used it, or were you then a tenant / licensee of any such owner?

- No
- Yes

If yes, provide details and dates

.....

12. Did the owner or occupier ever give you permission (or did you seek permission) to use the application route?

- No
- Yes

If yes,

a. From whom?

b. When?

13. Has anyone ever told you the application route was not public (including by an owner, tenant of the land or by anyone in their employment)?

No

Yes

If yes, by whom and when?

.....
.....

14. Have you ever been stopped or turned back when using the application route?

No

Yes

If yes, please give details including when this happened

.....
.....

15. Has anyone else ever told you that they were prevented from using the application route?

No

Yes

If yes, please give details including when this happened

.....
.....

16. Have you ever had a private right to use the application route? (for example, an easement, private right of access, licence, etc)

No

Yes

If yes, please give full details, including who gave the permission, why and when

.....
.....

Other Information

17. Do you have, or do you have knowledge of, any documentary evidence which is relevant to the application route or which indicates public use? (for example photographs, guidebooks, letters, sale documents, old maps, etc)

No

Yes

If yes – please provide details

This footpath clearly shows on a map of 1902. Further maps since then has shown the path missing from here. See copy of map showing footpath.

18. Please give any further information which you consider would be helpful in reaching a decision as to whether the application route should be recorded as a public right of way?

[Continue on a separate sheet if necessary]

[If you wish to provide a separate sketch map, please do so and attach to this statement]

It is apparent that this footpath has been walked for a number of years, and will continue to be even if not adopted. From the end of Gilcroft Street and St Andrews Street, it is apparent/obvious that people go directly onto the footpath from here (there are gaps in and through the fence), so it is well used from people entering from here as well as from Stoneyford Road, so if these footpaths were stopped to the public it would have an impact on people in these streets.

Hopefully one 'selling point' of having this footpath adopted, is that it would then be an official right of way from Brierley Forest Park to Skegby Hall Gardens, and would add to the footpath network in the county.

19. During the investigation the Council may want to interview some or all of the claimants in order to gather additional information. Would you be willing to talk to an officer from the Council about your knowledge of the application route?

Yes

No

20. Would you be willing to attend a hearing, or public inquiry to give evidence if necessary?

Yes

No



Nottinghamshire County Council

Application for a Modification Order



Scale 1:5,000
Date Feb 2019

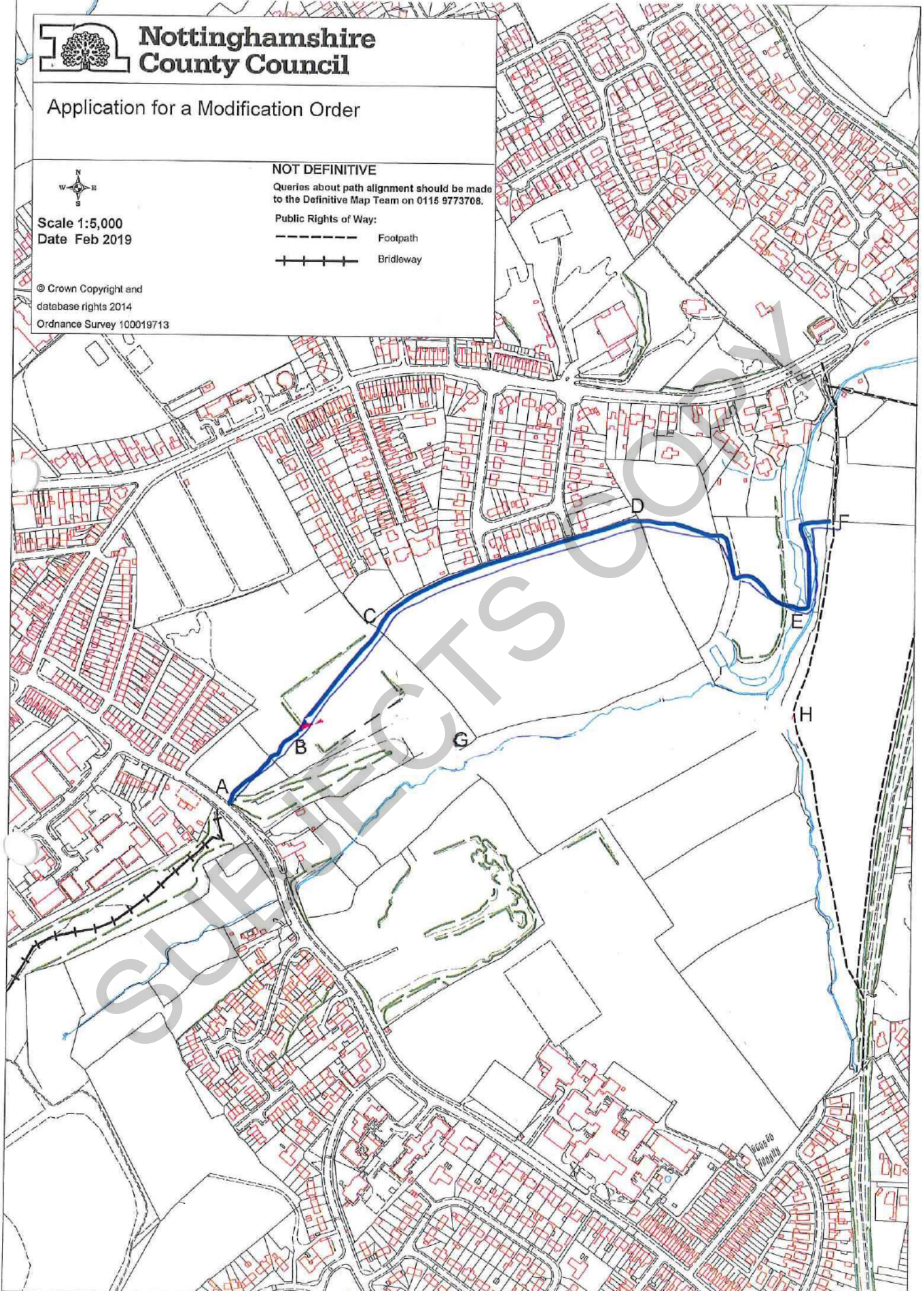
© Crown Copyright and
database rights 2014
Ordnance Survey 100019713

NOT DEFINITIVE

Queries about path alignment should be made
to the Definitive Map Team on 0115 9773708.

Public Rights of Way:

- Footpath
- +++++ Bridleway



PLEASE MARK ON THE PLAN THE ROUTE YOU HAVE USED. PLEASE PUT NAME, SIGNATURE & DATE BELOW.

NAME 3rd party info SIGNATURE 3rd party info DATE 23-3-2019

SUBJECTS COPY

PUBLIC RIGHT OF WAY USER EVIDENCE STATEMENT

ABOUT YOU

Name 3rd party info

Address 3rd party info

..... SKEGBY

..... SUTTON-IN-ASHFIELD

..... NOTTS Postcode 3rd party info

Year of Birth 3rd party info

Have you lived at any other addresses during the time you have used the path or way?
If so, please provide details and years [full addresses are not required]

.....
.....

ABOUT THE APPLICATION ROUTE

How do you think the application route should be recorded?

- As a footpath (public rights on foot only)
- As a bridleway (public rights on foot and on horseback or bicycle)
- As a restricted byway (public rights on foot, on horseback or any non-motorised vehicle)
- As a byway open to all traffic (public rights for all classes of use, including motor vehicles)

Describe the application route (include start and finish points and provide OS grid references if you can)

The footpath starts from Stoneyford Road (directly across the road and opposite from the rights of way footpath into Brierley Forest). The footpath goes through brambles onto waste ground (previously land belonging to the Miner's Welfare). It goes across this waste ground, and goes along the back of houses in Hall Street in Stanton Hill. It then logically goes through into some of the extended areas of Skegby Hall Gardens, to join up with the well-used paths in Skegby Hall Gardens.

MAP OF THE APPLICATION ROUTE

Please attach an extract from a map of your own choice to identify the route you are providing evidence about, and annotate it with anything you provide details about in this statement. **Please sign and date your map.**

Note – The map is attached – see footpath in blue.

YOUR USE OF THE APPLICATION ROUTE

1. In which years did you use the application route?

From 2014 To 2018 / PRESENT

2. Were there any extended periods during which you did not use the route at all? If so, please state when and why?

..... NO,

3. How did you use the application route and how often? [Please tick any that apply]

	Daily	Weekly	Monthly	Every few months	Once a year	Other (please describe)
On foot						TWICE WEEKLY
On horseback						
By pedal cycle						
By car						
Other [please specify]	TWICE WEEKLY / R.					

4. Has the application route always followed the same course?

- Yes
- Don't know
- No

If no – how and when was the route altered?

.....

5. Approximately how wide is the application route?

[Please give your estimate of the width across which you used the route including the width used when passing others or walking with others. Take care to consider the overall width of the route. If this varies, please describe how] [Or please state 'Don't know']

When leaving Stoneyford Road and walking through the brambles, the path only has the capability of the width for one person. When entering the waste ground however there would be room for several people. As it goes behind the houses in Stanton Hill behind Hall Street there is room for one/two people.

6. What type of surface does the application route have? (for example grass, gravel, earth)
[For varying surfaces, please describe with reference to your map]

Combination of grass and earth depending on which part of the footpath one is walking on.

.....
.....
.....

7. Have there ever been any of the following on the application route?

a. Stiles [state locations and show on your map]

.....
.....

How long were they in place?

.....
.....

b. Gates [state locations, indicate whether locked – and when - and show on your map]

.....
.....

c. Other barriers [state what they were and location, how long they were in place and show on your map]

.....
.....

8. Did any of the above prevent you from using the application route?

No

Yes

If yes, please give details

.....
.....

9. Have you ever seen any signs or notices suggesting whether or not the application route is a public right of way? (for example "Private", "Keep Out", No Right of Way "Trespassers will be Prosecuted")

No

Yes

Don't know

If yes – state when and give details, including when they were present and mark their location on your map

.....
.....
.....

10. Have you seen other people using the application route whilst you have been using it?

No

Yes

If yes, please provide any additional information about this

I've seen many fellow dog walkers on the route and also students from Quarrydale School walking home after school closes. Also people walking through using the path as a through route.

Land Ownership

11. Were you working for any owner or occupier of land crossed by the application route at the time when you used it, or were you then a tenant / licensee of any such owner?

No

Yes

If yes, provide details and dates

.....
.....
.....

12. Did the owner or occupier ever give you permission (or did you seek permission) to use the application route?

No

Yes

If yes,

a. From whom?

b. When?

13. Has anyone ever told you the application route was not public (including by an owner, tenant of the land or by anyone in their employment)?

No

Yes

If yes, by whom and when?

.....
.....

14. Have you ever been stopped or turned back when using the application route?

No

Yes

If yes, please give details including when this happened

.....
.....

15. Has anyone else ever told you that they were prevented from using the application route?

No

Yes

If yes, please give details including when this happened

.....
.....

16. Have you ever had a private right to use the application route? (for example, an easement, private right of access, licence, etc)

No

Yes

If yes, please give full details, including who gave the permission, why and when

.....
.....

Other Information

17. Do you have, or do you have knowledge of, any documentary evidence which is relevant to the application route or which indicates public use? (for example photographs, guidebooks, letters, sale documents, old maps, etc)

No

Yes

If yes – please provide details

This footpath clearly shows on a map of 1902. Further maps since then has shown the path missing from here. See copy of map showing footpath.

18. Please give any further information which you consider would be helpful in reaching a decision as to whether the application route should be recorded as a public right of way?

[Continue on a separate sheet if necessary]

[If you wish to provide a separate sketch map, please do so and attach to this statement]

It is apparent that this footpath has been walked for a number of years, and will continue to be even if not adopted. From the end of Gilcroft Street and St Andrews Street, it is apparent/obvious that people go directly onto the footpath from here (there are gaps in and through the fence), so it is well used from people entering from here as well as from Stoneyford Road, so if these footpaths were stopped to the public it would have an impact on people in these streets.

Hopefully one 'selling point' of having this footpath adopted, is that it would then be an official right of way from Brierley Forest Park to Skegby Hall Gardens, and would add to the footpath network in the county.

19. During the investigation the Council may want to interview some or all of the claimants in order to gather additional information. Would you be willing to talk to an officer from the Council about your knowledge of the application route?

Yes

No

20. Would you be willing to attend a hearing, or public inquiry to give evidence if necessary?

Yes

No

PUBLIC RIGHT OF WAY USER EVIDENCE STATEMENT

ABOUT YOU

Name 3rd party info

Address 3rd party info 3rd party info TEVERSAR

SUTTON-IN-ASHFIELD

NOTTS

Postcode 3rd party info

Year of Birth 3rd party info

Have you lived at any other addresses during the time you have used the path or way? If so, please provide details and years [full addresses are not required]

3rd party info SUTTON-IN-ASH 1956 - 1972

3rd party info SKEGBY 1972 - 1981

ABOUT THE APPLICATION ROUTE

How do you think the application route should be recorded?

- As a footpath (public rights on foot only)
As a bridleway (public rights on foot and on horseback or bicycle)
As a restricted byway (public rights on foot, on horseback or any non-motorised vehicle)
As a byway open to all traffic (public rights for all classes of use, including motor vehicles)

Describe the application route (include start and finish points and provide OS grid references if you can)

The footpath starts from Stoneyford Road (directly across the road and opposite from the rights of way footpath into Brierley Forest). The footpath goes through brambles onto waste ground (previously land belonging to the Miner's Welfare). It goes across this waste ground, and goes along the back of houses in Hall Street in Stanton Hill. It then logically goes through into some of the extended areas of Skegby Hall Gardens, to join up with the well-used paths in Skegby Hall Gardens.

MAP OF THE APPLICATION ROUTE

Please attach an extract from a map of your own choice to identify the route you are providing evidence about, and annotate it with anything you provide details about in this statement. Please sign and date your map.

Note - The map is attached - see footpath in blue.

YOUR USE OF THE APPLICATION ROUTE

1. In which years did you use the application route?

From1956..... To2018.....

2. Were there any extended periods during which you did not use the route at all? If so, please state when and why?

.....ROUTE USED INTERMITTENTLY THROUGHOUT.....

3. How did you use the application route and how often? [Please tick any that apply]

	Daily	Weekly	Monthly	Every few months	Once a year	Other (please describe)
On foot				✓		
On horseback						
By pedal cycle						
By car						
Other [please specify]						

4. Has the application route always followed the same course?

- Yes
- Don't know
- No

If no – how and when was the route altered?

.....

5. Approximately how wide is the application route?

[Please give your estimate of the width across which you used the route including the width used when passing others or walking with others. Take care to consider the overall width of the route. If this varies, please describe how] [Or please state 'Don't know']

When leaving Stoneyford Road and walking through the brambles, the path only has the capability of the width for one person. When entering the waste ground however there would be room for several people. As it goes behind the houses in Stanton Hill behind Hall Street there is room for one/two people.

6. What type of surface does the application route have? (for example grass, gravel, earth)
[For varying surfaces, please describe with reference to your map]

Combination of grass and earth depending on which part of the footpath one is walking on.

.....
.....
.....

7. Have there ever been any of the following on the application route?

a. Stiles [state locations and show on your map]

.....
.....

How long were they in place?

.....
.....

b. Gates [state locations, indicate whether locked – and when - and show on your map]

.....
.....

c. Other barriers [state what they were and location, how long they were in place and show on your map]

.....
.....

8. Did any of the above prevent you from using the application route?

No

Yes

If yes, please give details

.....
.....

9. Have you ever seen any signs or notices suggesting whether or not the application route is a public right of way? (for example "Private", "Keep Out", No Right of Way "Trespassers will be Prosecuted")

- No
- Yes
- Don't know

If yes – state when and give details, including when they were present and mark their location on your map

.....

.....

.....

10. Have you seen other people using the application route whilst you have been using it?

- No
- Yes

If yes, please provide any additional information about this

..... WELL USED FOOTPATH

..... SCHOOLCHILDREN AT QUARRYDALE SCHOOL USE

..... THIS ROUTE TO AND FROM SCHOOL

Land Ownership

11. Were you working for any owner or occupier of land crossed by the application route at the time when you used it, or were you then a tenant / licensee of any such owner?

- No
- Yes

If yes, provide details and dates

.....

.....

.....

12. Did the owner or occupier ever give you permission (or did you seek permission) to use the application route?

- No PERMISSION NOT SOUGHT
- Yes

If yes,

a. From whom?

b. When?

13. Has anyone ever told you the application route was not public (including by an owner, tenant of the land or by anyone in their employment)?

No

Yes

If yes, by whom and when?

.....
.....

14. Have you ever been stopped or turned back when using the application route?

No

Yes

If yes, please give details including when this happened

.....
.....

15. Has anyone else ever told you that they were prevented from using the application route?

No

Yes

If yes, please give details including when this happened

.....
.....

16. Have you ever had a private right to use the application route? (for example, an easement, private right of access, licence, etc)

No

Yes

If yes, please give full details, including who gave the permission, why and when

.....
.....

Other Information

17. Do you have, or do you have knowledge of, any documentary evidence which is relevant to the application route or which indicates public use? (for example photographs, guidebooks, letters, sale documents, old maps, etc)

No

Yes

If yes – please provide details

This footpath clearly shows on a map of 1902. Further maps since then has shown the path missing from here. See copy of map showing footpath.

18. Please give any further information which you consider would be helpful in reaching a decision as to whether the application route should be recorded as a public right of way?

[Continue on a separate sheet if necessary]

[If you wish to provide a separate sketch map, please do so and attach to this statement]

It is apparent that this footpath has been walked for a number of years, and will continue to be even if not adopted. From the end of Gilcroft Street and St Andrews Street, it is apparent/obvious that people go directly onto the footpath from here (there are gaps in and through the fence), so it is well used from people entering from here as well as from Stoneyford Road, so if these footpaths were stopped to the public it would have an impact on people in these streets.

Hopefully one 'selling point' of having this footpath adopted, is that it would then be an official right of way from Brierley Forest Park to Skegby Hall Gardens, and would add to the footpath network in the county.

19. During the investigation the Council may want to interview some or all of the claimants in order to gather additional information. Would you be willing to talk to an officer from the Council about your knowledge of the application route?

Yes

No

20. Would you be willing to attend a hearing, or public inquiry to give evidence if necessary?

Yes

No

SUBJECTS COPY

PUBLIC RIGHT OF WAY USER EVIDENCE STATEMENT

ABOUT YOU

Name .. 3rd party info ..

Address .. 3rd party info ..

..... Sutton in Ashfield,

..... No 15

..... Postcode 3rd party info ..

Year of Birth .. 3rd party info ..

Have you lived at any other addresses during the time you have used the path or way?
If so, please provide details and years [full addresses are not required]

..... 3rd party info .. Stanton Hill, 1981 till 2012 ..

ABOUT THE APPLICATION ROUTE

How do you think the application route should be recorded?

- As a footpath (public rights on foot only)
- As a bridleway (public rights on foot and on horseback or bicycle)
- As a restricted byway (public rights on foot, on horseback or any non-motorised vehicle)
- As a byway open to all traffic (public rights for all classes of use, including motor vehicles)

Describe the application route (include start and finish points and provide OS grid references if you can)

The footpath starts from Stoneyford Road (directly opposite the rights of way footpath into Brierley Forest). The footpath goes through brambles onto waste ground (previously land belonging to the Miner's Welfare). It goes across this waste ground, and goes along the back of houses in Hall Street in Stanton Hill. It then logically goes through into some of the extended areas of Skegby Hall Gardens, to join up with the well-used paths in Skegby Hall Gardens.

MAP OF THE APPLICATION ROUTE

Please attach an extract from a map of your own choice to identify the route you are providing evidence about, and annotate it with anything you provide details about in this statement. **Please sign and date your map.**

Note – The map is attached – see footpath in blue.

YOUR USE OF THE APPLICATION ROUTE

1. In which years did you use the application route?

From 1981 To Present Day

2. Were there any extended periods during which you did not use the route at all? If so, please state when and why? 6 month 3rd party info (1983)

stopped using it for a while when we lost our days so prob use it weekly now lost the dogs one 1 year ago and one 6 weeks ago.

3. How did you use the application route and how often? [Please tick any that apply]

	Daily	Weekly	Monthly	Every few months	Once a year	Other (please describe)
On foot	✓					
On horseback						
By pedal cycle						
By car						
Other [please specify]						

4. Has the application route always followed the same course?

- Yes
- Don't know
- No

If no – how and when was the route altered?

Did not go through Skegby Gardens until it was opened up

5. Approximately how wide is the application route?

[Please give your estimate of the width across which you used the route including the width used when passing others or walking with others. Take care to consider the overall width of the route. If this varies, please describe how] [Or please state 'Don't know']

When leaving Stoneyford Road and walking through the brambles, the path only has the capability of the width for one person. When entering the waste ground however there would be room for several people. As it goes behind the houses in Stanton Hill behind Hall Street there is room for one/two people.

6. What type of surface does the application route have? (for example grass, gravel, earth)
[For varying surfaces, please describe with reference to your map]

[Combination of grass and earth depending on which part of footpath one is on.]

.....
.....
.....

7. Have there ever been any of the following on the application route?

a. Stiles [state locations and show on your map]

..... No

How long were they in place?

.....
.....

b. Gates [state locations, indicate whether locked – and when - and show on your map]

..... No

c. Other barriers [state what they were and location, how long they were in place and show on your map]

..... Hedge hill sketchy gardens was opened up

8. Did any of the above prevent you from using the application route?

No

Yes

If yes, please give details

..... it was at hedge that ^{hole in the} run down the side of the field

.....

9. Have you ever seen any signs or notices suggesting whether or not the application route is a public right of way? (for example "Private", "Keep Out", No Right of Way "Trespassers will be Prosecuted")

- No
- Yes
- Don't know

If yes – state when and give details, including when they were present and mark their location on your map

.....

.....

.....

10. Have you seen other people using the application route whilst you have been using it?

- No
- Yes

If yes, please provide any additional information about this

..... lots of people walking dogs and people going to

..... stanton hill

.....

Land Ownership

11. Were you working for any owner or occupier of land crossed by the application route at the time when you used it, or were you then a tenant / licensee of any such owner?

- No
- Yes

If yes, provide details and dates

.....

.....

.....

12. Did the owner or occupier ever give you permission (or did you seek permission) to use the application route?

- No
- Yes

If yes,

a. From whom?

b. When?

13. Has anyone ever told you the application route was not public (including by an owner, tenant of the land or by anyone in their employment)?

No

Yes

If yes, by whom and when?

.....
.....
.....

14. Have you ever been stopped or turned back when using the application route?

No

Yes

If yes, please give details including when this happened

.....
.....
.....

15. Has anyone else ever told you that they were prevented from using the application route?

No

Yes

If yes, please give details including when this happened

.....
.....
.....

16. Have you ever had a private right to use the application route? (for example, an easement, private right of access, licence, etc)

No

Yes

If yes, please give full details, including who gave the permission, why and when

.....
.....

.....

Other Information

17. Do you have, or do you have knowledge of, any documentary evidence which is relevant to the application route or which indicates public use? (for example photographs, guidebooks, letters, sale documents, old maps, etc)

No

Yes

If yes – please provide details

This footpath clearly shows on a map of 1902. Further maps since then has shown the path missing from here. See copy of map showing footpath.

18. Please give any further information which you consider would be helpful in reaching a decision as to whether the application route should be recorded as a public right of way?

[Continue on a separate sheet if necessary]

[If you wish to provide a separate sketch map, please do so and attach to this statement]

It is apparent that this footpath has been walked for a number of years, and will continue to be even if not adopted. From the end of Gilcroft Street and St Andrews Street, it is apparent/obvious that people go directly onto the footpath from here (gaps in the fence), so it is well used from people entering from here as well as from Stoneyford Road, so if these footpaths were stopped to the public it would have an impact on people in these streets.

Hopefully one 'selling point' of having this footpath adopted, is that it would then be an official right of way from Brierely Forest Park to Skegby Hall Gardens, and would add to the footpath network in the county.

19. During the investigation the Council may want to interview some or all of the claimants in order to gather additional information. Would you be willing to talk to an officer from the Council about your knowledge of the application route?

Yes

No

20. Would you be willing to attend a hearing, or public inquiry to give evidence if necessary?

Yes

No

Application for a Modification Order

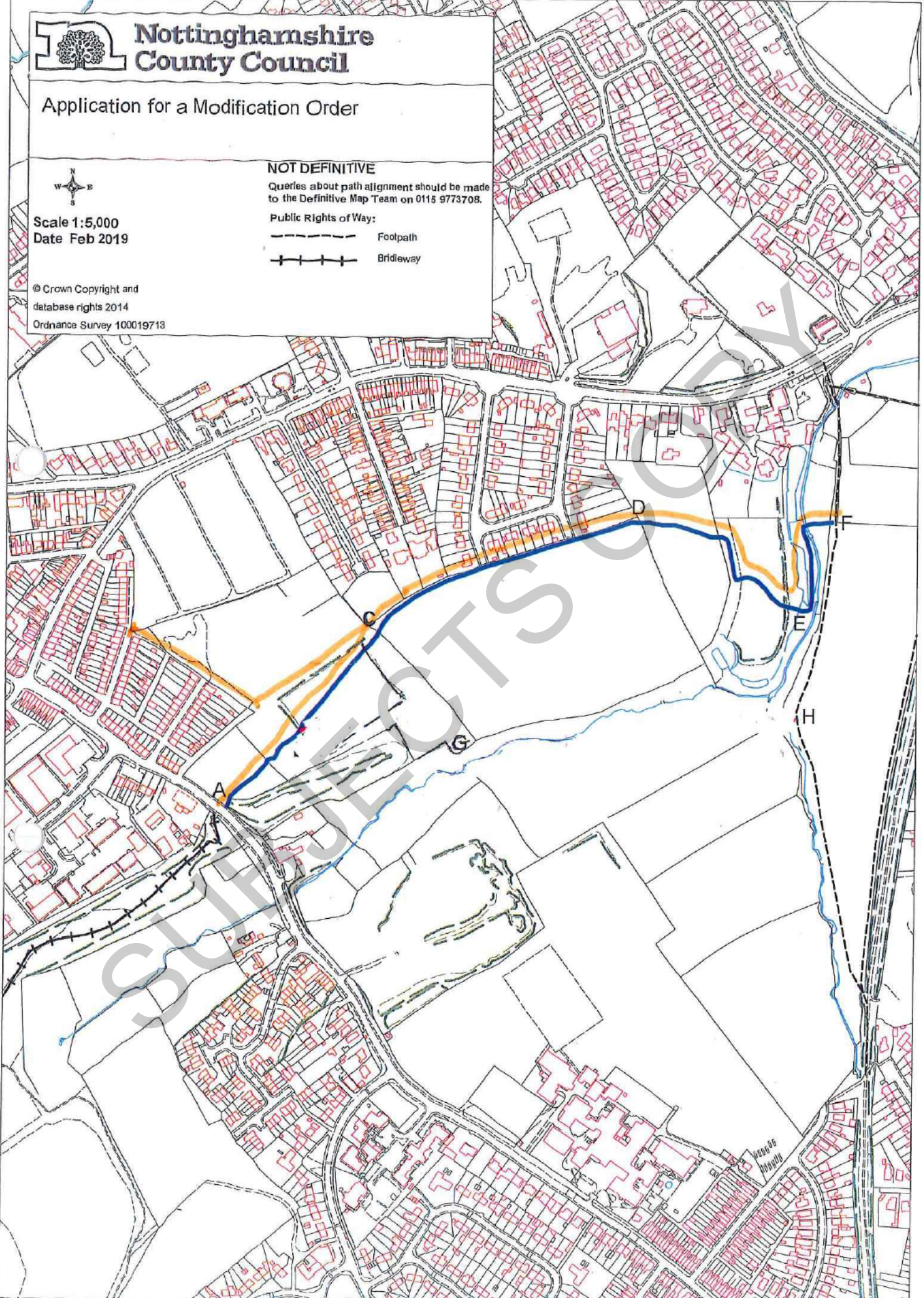


Scale 1:5,000
Date Feb 2019

© Crown Copyright and
database rights 2014
Ordnance Survey 100019713

NOT DEFINITIVE
Queries about path alignment should be made
to the Definitive Map Team on 0115 9773708.

Public Rights of Way:
- - - - - Footpath
+ + + + + Bridleway



PLEASE MARK ON THE PLAN THE ROUTE YOU HAVE USED. PLEASE PUT NAME, SIGNATURE & DATE
NAME 3rd party info SIGNATURE 3rd party info DATE 12-04-2019 BELOW.

SUBJECTS COPY

PUBLIC RIGHT OF WAY USER EVIDENCE STATEMENT

ABOUT YOU

Name 3rd party info

Address 3rd party info

SUTTON-IN-ASHFIELD

NOTTS

Postcode 3rd party info

Year of Birth 3rd party info

Have you lived at any other addresses during the time you have used the path or way?
If so, please provide details and years [full addresses are not required]

No

ABOUT THE APPLICATION ROUTE

How do you think the application route should be recorded?

- As a footpath (public rights on foot only)
- As a bridleway (public rights on foot and on horseback or bicycle)
- As a restricted byway (public rights on foot, on horseback or any non-motorised vehicle)
- As a byway open to all traffic (public rights for all classes of use, including motor vehicles)

Describe the application route (include start and finish points and provide OS grid references if you can)

The footpath starts from Stoneyford Road (directly across the road and opposite from the rights of way footpath into Brierley Forest). The footpath goes through brambles onto waste ground (previously land belonging to the Miner's Welfare). It goes across this waste ground, and goes along the back of houses in Hall Street in Stanton Hill. It then logically goes through into some of the extended areas of Skegby Hall Gardens, to join up with the well-used paths in Skegby Hall Gardens.

MAP OF THE APPLICATION ROUTE

Please attach an extract from a map of your own choice to identify the route you are providing evidence about, and annotate it with anything you provide details about in this statement. **Please sign and date your map.**

Note – The map is attached – see footpath in blue.

YOUR USE OF THE APPLICATION ROUTE

1. In which years did you use the application route?

From ...2016..... To ...2018.....

2. Were there any extended periods during which you did not use the route at all? If so, please state when and why?

No

3. How did you use the application route and how often? [Please tick any that apply]

	Daily	Weekly	Monthly	Every few months	Once a year	Other (please describe)
On foot	2					
On horseback						
By pedal cycle						
By car						
Other [please specify]						

4. Has the application route always followed the same course?

- Yes
- Don't know
- No

If no – how and when was the route altered?

.....

.....

5. Approximately how wide is the application route? 1.5m

[Please give your estimate of the width across which you used the route including the width used when passing others or walking with others. Take care to consider the overall width of the route. If this varies, please describe how] [Or please state 'Don't know']

When leaving Stoneyford Road and walking through the brambles, the path only has the capability of the width for one person. When entering the waste ground however there would be room for several people. As it goes behind the houses in Stanton Hill behind Hall Street there is room for one/two people.

6. What type of surface does the application route have? (for example grass, gravel, earth)
[For varying surfaces, please describe with reference to your map]

Combination of grass and earth depending on which part of the footpath one is walking on.

.....
.....
.....

7. Have there ever been any of the following on the application route?

a. Stiles [state locations and show on your map]

No
.....
.....

How long were they in place?

.....
.....

b. Gates [state locations, indicate whether locked – and when - and show on your map]

✓ GATE ENTRANCE (STONEFORD RD) ✗
.....
.....

c. Other barriers [state what they were and location, how long they were in place and show on your map]

.....
.....

8. Did any of the above prevent you from using the application route?

- No
- Yes

If yes, please give details

.....
.....

9. Have you ever seen any signs or notices suggesting whether or not the application route is a public right of way? (for example "Private", "Keep Out", No Right of Way "Trespassers will be Prosecuted")

- No
- Yes
- Don't know

If yes – state when and give details, including when they were present and mark their location on your map

..... SIGN POST POINTING TO SKEGBY HALL MEADOW

.....

.....

10. Have you seen other people using the application route whilst you have been using it?

- No
- Yes

If yes, please provide any additional information about this

..... I SEE UP TO 10 PEOPLE IN THE HOUR

..... I WALK

.....

Land Ownership

11. Were you working for any owner or occupier of land crossed by the application route at the time when you used it, or were you then a tenant / licensee of any such owner?

- No
- Yes

If yes, provide details and dates

.....

.....

.....

12. Did the owner or occupier ever give you permission (or did you seek permission) to use the application route?

- No
- Yes

If yes,

a. From whom?

b. When?

13. Has anyone ever told you the application route was not public (including by an owner, tenant of the land or by anyone in their employment)?

No

Yes

If yes, by whom and when?

.....
.....

14. Have you ever been stopped or turned back when using the application route?

No

Yes

If yes, please give details including when this happened

.....
.....

15. Has anyone else ever told you that they were prevented from using the application route?

No

Yes

If yes, please give details including when this happened

.....
.....

16. Have you ever had a private right to use the application route? (for example, an easement, private right of access, licence, etc)

No

Yes

If yes, please give full details, including who gave the permission, why and when

.....
.....

Other Information

17. Do you have, or do you have knowledge of, any documentary evidence which is relevant to the application route or which indicates public use? (for example photographs, guidebooks, letters, sale documents, old maps, etc)

No

Yes

If yes – please provide details

This footpath clearly shows on a map of 1902. Further maps since then has shown the path missing from here. See copy of map showing footpath.

18. Please give any further information which you consider would be helpful in reaching a decision as to whether the application route should be recorded as a public right of way?

[Continue on a separate sheet if necessary]

[If you wish to provide a separate sketch map, please do so and attach to this statement]

It is apparent that this footpath has been walked for a number of years, and will continue to be even if not adopted. From the end of Gilcroft Street and St Andrews Street, it is apparent/obvious that people go directly onto the footpath from here (there are gaps in and through the fence), so it is well used from people entering from here as well as from Stoneyford Road, so if these footpaths were stopped to the public it would have an impact on people in these streets.

Hopefully one 'selling point' of having this footpath adopted, is that it would then be an official right of way from Brierley Forest Park to Skegby Hall Gardens, and would add to the footpath network in the county.

19. During the investigation the Council may want to interview some or all of the claimants in order to gather additional information. Would you be willing to talk to an officer from the Council about your knowledge of the application route?

Yes

No

20. Would you be willing to attend a hearing, or public inquiry to give evidence if necessary?

Yes

No

Application for a Modification Order



Scale 1:5,000
Date Feb 2019

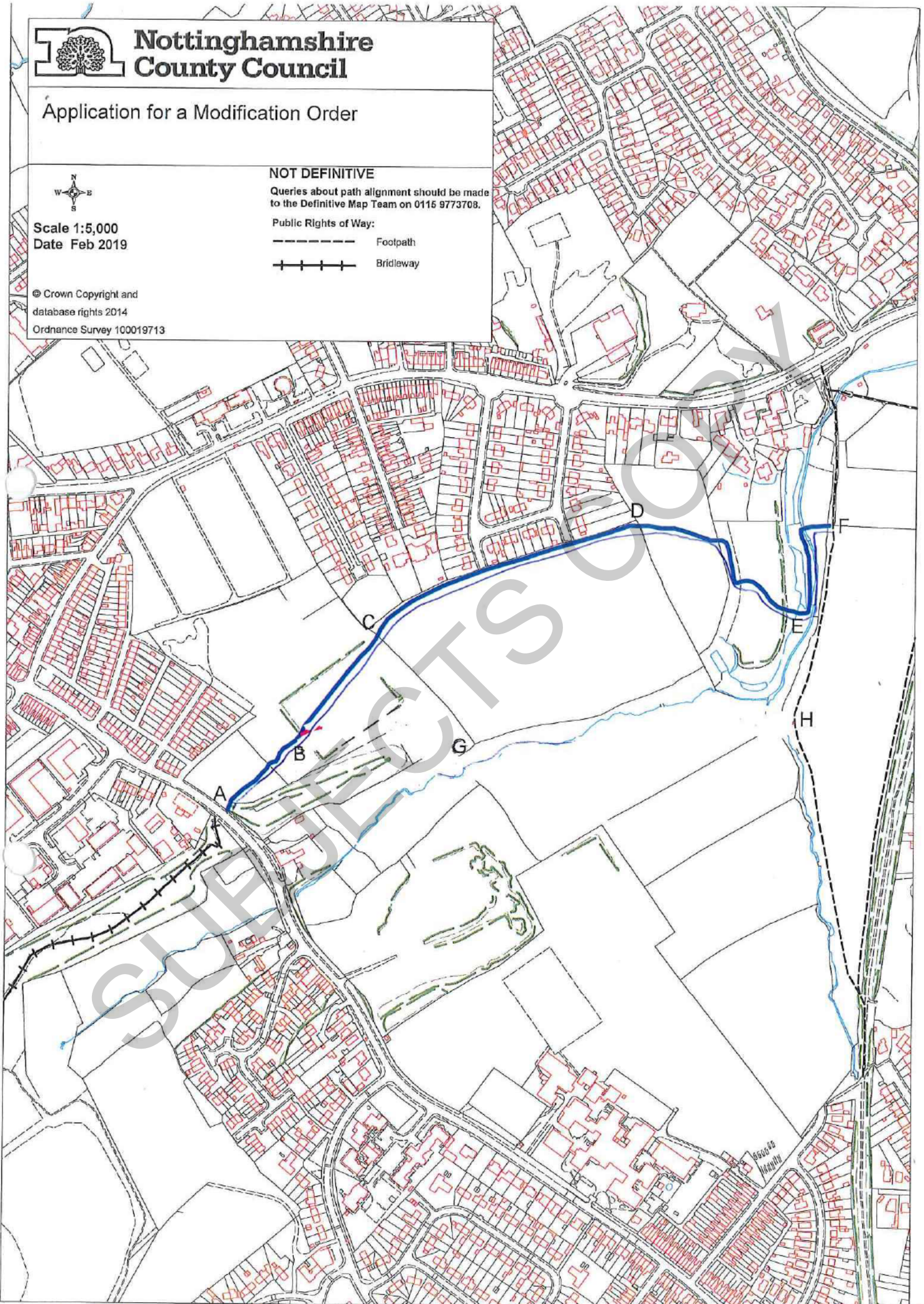
© Crown Copyright and
database rights 2014
Ordnance Survey 100019713

NOT DEFINITIVE

Queries about path alignment should be made
to the Definitive Map Team on 0115 9773708.

Public Rights of Way:

- Footpath
- + + + + + Bridleway



PLEASE MARK ON THE PLAN THE ROUTE YOU HAVE USED. PLEASE PUT NAME, SIGNATURE & DATE BELOW.

NAME 3rd party info SIGNATURE 3rd party info DATE 23/3/2019

SUBJECTS COPY

PUBLIC RIGHT OF WAY USER EVIDENCE STATEMENT

ABOUT YOU

Name 3rd party info

Address 3rd party info

..... MANSFIELD
..... NOTTS

..... Postcode 3rd party info

Year of Birth 3rd party info

Have you lived at any other addresses during the time you have used the path or way?
If so, please provide details and years [full addresses are not required]

..... NO

ABOUT THE APPLICATION ROUTE

How do you think the application route should be recorded?

- As a footpath (public rights on foot only)
- As a bridleway (public rights on foot and on horseback or bicycle)
- As a restricted byway (public rights on foot, on horseback or any non-motorised vehicle)
- As a byway open to all traffic (public rights for all classes of use, including motor vehicles)

Describe the application route (include start and finish points and provide OS grid references if you can)

The footpath starts from Stoneyford Road (directly across the road and opposite from the rights of way footpath into Brierley Forest). The footpath goes through brambles onto waste ground (previously land belonging to the Miner's Welfare). It then veers slightly to the right and doubles back on itself and goes over the River Meden (there are stepping stones in the water clearly designating the path).

It then follows a very distinct and clear path to the right of the River Meden, following the River Meden practically all of the way to a barrier which goes directly into the grounds of Skegby Hall Gardens.

MAP OF THE APPLICATION ROUTE

Please attach an extract from a map of your own choice to identify the route you are providing evidence about, and annotate it with anything you provide details about in this statement. **Please sign and date your map.**

Note – The map is attached – see footpath in pink.

YOUR USE OF THE APPLICATION ROUTE

1. In which years did you use the application route?

From1968..... To2018.....

2. Were there any extended periods during which you did not use the route at all? If so, please state when and why?

.....NO.....

3. How did you use the application route and how often? [Please tick any that apply]

	Daily	Weekly	Monthly	Every few months	Once a year	Other (please describe)
On foot				✓		
On horseback						
By pedal cycle						
By car						
Other [please specify]						

4. Has the application route always followed the same course?

- Yes
- Don't know
- No

If no – how and when was the route altered?

.....

5. Approximately how wide is the application route?

[Please give your estimate of the width across which you used the route including the width used when passing others or walking with others. Take care to consider the overall width of the route. If this varies, please describe how] [Or please state 'Don't know']

When leaving Stoneyford Road and walking through the brambles, the path only has the capability of the width for one person. When entering the waste ground however there would be room for several people. After the path has crossed over the River Meden, there would then be room for four people walking.

6. What type of surface does the application route have? (for example grass, gravel, earth)
[For varying surfaces, please describe with reference to your map]

Combination of grass and earth depending on which part of the footpath one is walking on.

.....
.....
.....

7. Have there ever been any of the following on the application route?

a. Stiles [state locations and show on your map]

..... NO

How long were they in place?

..... /

b. Gates [state locations, indicate whether locked – and when - and show on your map]

..... NO /

c. Other barriers [state what they were and location, how long they were in place and show on your map]

..... NO

8. Did any of the above prevent you from using the application route?

No

Yes

If yes, please give details

.....
.....

9. Have you ever seen any signs or notices suggesting whether or not the application route is a public right of way? (for example "Private", "Keep Out", No Right of Way "Trespassers will be

Prosecuted")

No

Yes

Don't know

If yes – state when and give details, including when they were present and mark their location on your map

.....
.....
.....

10. Have you seen other people using the application route whilst you have been using it?

No

Yes

If yes, please provide any additional information about this

..... DOGWALKERS / CHILDREN / RAMBLERS

Land Ownership

11. Were you working for any owner or occupier of land crossed by the application route at the time when you used it, or were you then a tenant / licensee of any such owner?

No

Yes

If yes, provide details and dates

.....
.....
.....

12. Did the owner or occupier ever give you permission (or did you seek permission) to use the application route?

No

Yes

If yes,

a. From whom?

b. When?

13. Has anyone ever told you the application route was not public (including by an owner, tenant of the land or by anyone in their employment)?

No

Yes

If yes, by whom and when?

.....
.....

14. Have you ever been stopped or turned back when using the application route?

No

Yes

If yes, please give details including when this happened

.....
.....

15. Has anyone else ever told you that they were prevented from using the application route?

No

Yes

If yes, please give details including when this happened

.....
.....

16. Have you ever had a private right to use the application route? (for example, an easement, private right of access, licence, etc)

No

Yes

If yes, please give full details, including who gave the permission, why and when

.....
.....

Other Information

17. Do you have, or do you have knowledge of, any documentary evidence which is relevant to the application route or which indicates public use? (for example photographs, guidebooks, letters, sale documents, old maps, etc)

No

Yes

If yes – please provide details

This footpath clearly shows on a map of 1902. Further maps since then has shown the path missing from here. See copy of map showing footpath.

18. Please give any further information which you consider would be helpful in reaching a decision as to whether the application route should be recorded as a public right of way?

[Continue on a separate sheet if necessary]

[If you wish to provide a separate sketch map, please do so and attach to this statement]

It is apparent that this footpath has been walked for a number of years, and will continue to be even if not adopted. The fact that there are big user- friendly stepping stones in the water is proof that someone has deliberately somehow carried, and put the stones there. These stones might have been there for generations.

Hopefully one 'selling point' of having this footpath adopted, is that it would then be an official right of way from Brierley Forest Park to Skegby Hall Gardens, and would add to the footpath network in the county.

This path is also a very pretty path and it would be a really lovely extension from the official right of way from Brierley Park to Skegby Hall Gardens and by default, also then leading to the Skegby Trail.

19. During the investigation the Council may want to interview some or all of the claimants in order to gather additional information. Would you be willing to talk to an officer from the Council about your knowledge of the application route?

Yes

No

20. Would you be willing to attend a hearing, or public inquiry to give evidence if necessary?

Yes

No



Nottinghamshire County Council

Application for a Modification Order



Scale 1:5,000
Date Feb 2019

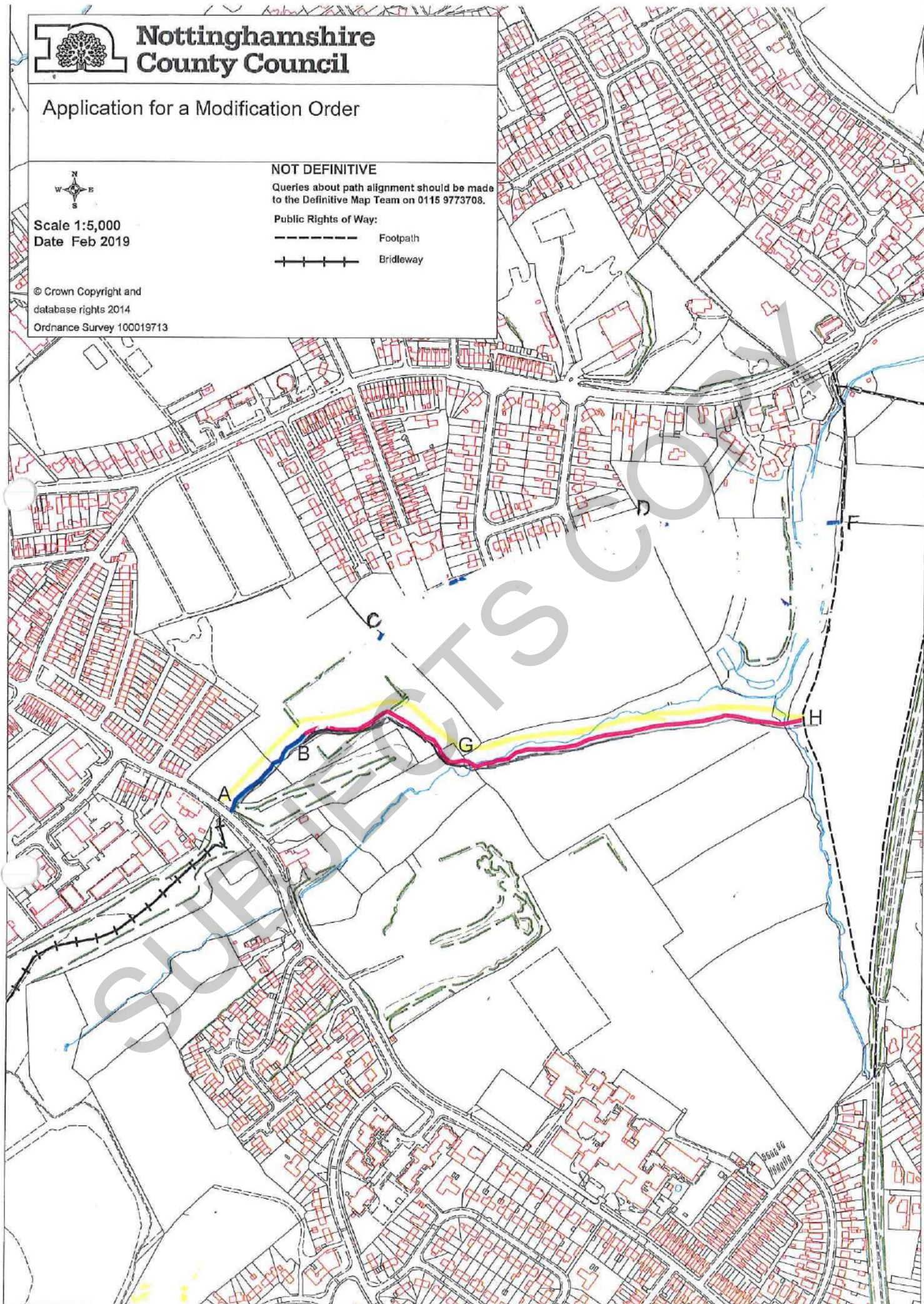
© Crown Copyright and
database rights 2014
Ordnance Survey 100019713

NOT DEFINITIVE

Queries about path alignment should be made
to the Definitive Map Team on 0115 9773708.

Public Rights of Way:

- Footpath
- + + + + + Bridleway



PLEASE MARK ON THE PLAN THE ROUTE YOU HAVE USED. PUT NAME, SIGNATURE & DATE BELOW

NAME 3rd party info SIGNATURE 3rd party info DATE 25-3-19

SUBJECTS COPY

ABOUT YOU

Name
Address
[Redacted] 3rd party info

Postcode
[Redacted] 3rd party info
Year of Birth
[Redacted] 3rd party info

Have you lived at any other addresses during the time you have used the path or way?
If so, please provide details and years [full addresses are not required]

02

ABOUT THE APPLICATION ROUTE

How do you think the application route should be recorded?

As a footpath (public rights on foot only)

As a bridleway (public rights on foot and on horseback or bicycle)

As a restricted byway (public rights on foot, on horseback or any non-motorised vehicle)

As a byway open to all traffic (public rights for all classes of use, including motor vehicles)

Describe the application route (include start and finish points and provide OS grid references if you can)

The footpath starts from Stoneyford Road (directly across the road and opposite from the rights of way footpath into Briarley Forest). The footpath goes through brambles onto waste ground (previously land belonging to the Miner's Welfare). It then veers slightly to the right and doubles back on itself and goes over the River Meden (there are stepping stones in the water clearly designating the path).

It then follows a very distinct and clear path to the right of the River Meden, following the River Meden practically all of the way to a barrier which goes directly into the grounds of Skegby Hall Gardens.

MAP OF THE APPLICATION ROUTE

Please attach an extract from a map of your own choice to identify the route you are providing evidence about, and annotate it with anything you provide details about in this statement. Please sign and date your map.

Note - The map is attached - see footpath in pink

YOUR USE OF THE APPLICATION ROUTE

1. In which years did you use the application route?

From 1988 To 2014

2. Were there any extended periods during which you did not use the route at all? If so, please state when and why?

OBSTRUCTION OF WINE PROHIBITS ACCESS

3. How did you use the application route and how often? [Please tick any that apply]

Other (please describe)	Once a year	Every few months	Monthly	Weekly	Daily	On foot	On horseback	By pedal cycle	By car	Other [please specify]
		<input checked="" type="checkbox"/>								

4. Has the application route always followed the same course?

Yes

Don't know

No

If no – how and when was the route altered?

5. Approximately how wide is the application route?

[Please give your estimate of the width across which you used the route including the width used when passing others or walking with others. Take care to consider the overall width of the route. If this varies, please describe how] [Or please state 'Don't know']

When leaving Stoneyford Road and walking through the brambles, the path only has the capability of the width for one person. When entering the waste ground however there would be room for several people. After the path has crossed over the River Meaden, there would then be room for four people walking.

6. What type of surface does the application route have? (for example grass, gravel, earth) [For varying surfaces, please describe with reference to your map]
Combination of grass and earth depending on which part of the footpath one is walking on.

7. Have there ever been any of the following on the application route?

a. Stilts [state locations and show on your map]

UNSURE

How long were they in place?

b. Gates [state locations, indicate whether locked - and when - and show on your map]

c. Other barriers [state what they were and location, how long they were in place and show on your map]

ENTRY OBSTRUCTED DUE TO BARBED WIRE

8. Did any of the above prevent you from using the application route?

No

Yes

If yes, please give details

HIGHWAYS DEPARTMENT NOTICED

BUT THEY DO NOT HAVE ANY

9. Have you ever seen any signs or notices suggesting whether or not the application route is a public right of way? (for example "Private", "Keep Out", "No Right of Way" "Trespassers will be prosecuted" or "Rights of Way & No Attempt Made to Advise Further")

(Prosecuted")

No

Yes

Don't know

If yes – state when and give details, including when they were present and mark their location on your map

.....
.....
.....

10. Have you seen other people using the application route whilst you have been using it?

No

Yes

If yes, please provide any additional information about this

HES ATTEMPTING TO

.....
.....
.....

Land Ownership

11. Were you working for any owner or occupier of land crossed by the application route at the time when you used it, or were you then a tenant / licensee of any such owner?

No

Yes

If yes, provide details and dates

.....
.....
.....

12. Did the owner or occupier ever give you permission (or did you seek permission) to use the application route?

No

Yes

If yes,

.....
.....
.....

- a. From whom?
- b. When?

13. Has anyone ever told you the application route was not public (including by an owner, tenant of the land or by anyone in their employment)?

- No
- Yes

If yes, by whom and when?

.....

.....

14. Have you ever been stopped or turned back when using the application route?

- No
- Yes

If yes, please give details including when this happened

.....

.....

15. Has anyone else ever told you that they were prevented from using the application route?

- No
- Yes

If yes, please give details including when this happened

.....

.....

16. Have you ever had a private right to use the application route? (for example, an easement, private right of access, licence, etc)

- No
- Yes

If yes, please give full details, including who gave the permission, why and when

.....

.....

Other Information

17. Do you have, or do you have knowledge of, any documentary evidence which is relevant to the application route or which indicates public use? (for example photographs, guidebooks, letters, sale documents, old maps, etc)

No

Yes

If yes – please provide details

This footpath clearly shows on a map of 1902. Further maps since then has shown the path missing from here. See copy of map showing footpath.

18. Please give any further information which you consider would be helpful in reaching a decision as to whether the application route should be recorded as a public right of way?

[Continue on a separate sheet if necessary]

[If you wish to provide a separate sketch map, please do so and attach to this statement]

It is apparent that this footpath has been walked for a number of years, and will continue to be even if not adopted. The fact that there are big user-friendly stepping stones in the water is proof that someone has deliberately somehow carried, and put the stones there. These stones might have been there for generations.

Hopefully one 'selling point' of having this footpath adopted, is that it would then be an official right of way from Brierley Forest Park to Skegby Hall Gardens, and would add to the footpath network in the county.

This path is also a very pretty path and it would be a really lovely extension from the official right of way from Brierley Park to Skegby Hall Gardens and by default, also then leading to the Skegby Trail.

19. During the investigation the Council may want to interview some or all of the claimants in order to gather additional information. Would you be willing to talk to an officer from the Council about your knowledge of the application route?

Yes

No

20. Would you be willing to attend a hearing, or public inquiry to give evidence if necessary?

Yes

No

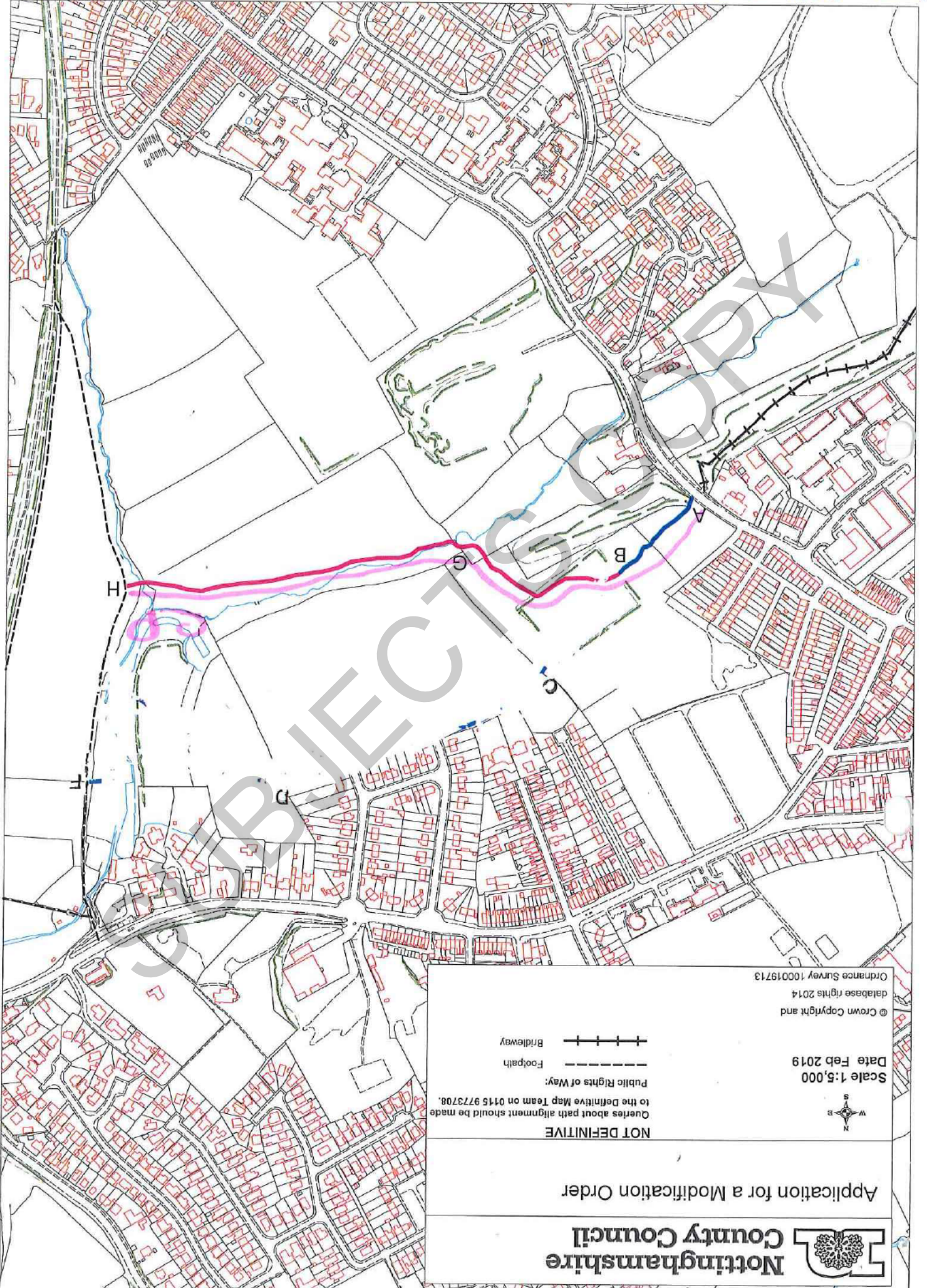
DATE 18-4-19

3rd party info

3rd party info

NAME

PLEASE MARK ON THE PLAN THE ROUTE YOU WOULD USE. PUT NAME, SIGNATURE & DATE BELOW (SIGNED)



Nottinghamshire County Council

Application for a Modification Order

NOT DEFINITIVE

Queries about path alignment should be made to the Definitive Map Team on 0115 973708.

Public Rights of Way:
 Footpath: - - - - -
 Bridleway: + + + + +

© Crown Copyright and database rights 2014
 Ordnance Survey 100019713

Scale 1:5,000
 Date Feb 2019

North Arrow

SUBJECTS COPY

PUBLIC RIGHT OF WAY USER EVIDENCE STATEMENT

ABOUT YOU

Name ... 3rd party info

Address 3rd party info Skegby, Nottinghamshire

Postcode 3rd party info

Year of Birth 3rd party info

Have you lived at any other addresses during the time you have used the path or way?
If so, please provide details and years [full addresses are not required]

3rd party info 1973 - 1983, Milton Keynes 1980 - 1990,

West Midlands 2001 - 2012

ABOUT THE APPLICATION ROUTE

How do you think the application route should be recorded?

- As a footpath (public rights on foot only)
- As a bridleway (public rights on foot and on horseback or bicycle)
- As a restricted byway (public rights on foot, on horseback or any non-motorised vehicle)
- As a byway open to all traffic (public rights for all classes of use, including motor vehicles)

Describe the application route (include start and finish points and provide OS grid references if you can)

The footpath starts from Stoneyford Road (directly across the road and opposite from the rights of way footpath into Brierley Forest). The footpath goes through brambles onto waste ground (previously land belonging to the Miner's Welfare). It then veers slightly to the right and doubles back on itself and goes over the River Meden (there are stepping stones in the water clearly designating the path).

It then follows a very distinct and clear path to the right of the River Meden, following the River Meden practically all of the way to a barrier which goes directly into the grounds of Skegby Hall Gardens.

MAP OF THE APPLICATION ROUTE

Please attach an extract from a map of your own choice to identify the route you are providing evidence about, and annotate it with anything you provide details about in this statement. **Please sign and date your map.**

Note - The map is attached - see footpath in pink

YOUR USE OF THE APPLICATION ROUTE

1. In which years did you use the application route?

From ... 1970 To ... 2018

2. Were there any extended periods during which you did not use the route at all? If so, please state when and why?

3rd party info [redacted]

.....

3. How did you use the application route and how often? [Please tick any that apply]

	Daily	Weekly	Monthly	Every few months	Once a year	Other (please describe)
On foot				✓		
On horseback						
By pedal cycle						
By car						
Other [please specify]						

4. Has the application route always followed the same course?

- Yes
- Don't know
- No

If no – how and when was the route altered?

.....

.....

5. Approximately how wide is the application route?
 [Please give your estimate of the width across which you used the route including the width used when passing others or walking with others. Take care to consider the overall width of the route. If this varies, please describe how] [Or please state 'Don't know']

When leaving Stoneyford Road and walking through the brambles, the path only has the capability of the width for one person. When entering the waste ground however there would be room for several people. After the path has crossed over the River Meden, there would then be room for four people walking.

6. What type of surface does the application route have? (for example grass, gravel, earth)
[For varying surfaces, please describe with reference to your map]

Combination of grass and earth depending on which part of the footpath one is walking on.

.....
Earth / Grass
.....
.....

7. Have there ever been any of the following on the application route?

- a. Stiles [state locations and show on your map]

Yes at Skesby Hall Gardens end onto Skesby Bottoms
.....

How long were they in place?

They have been there since Ashfield Council took over the site from N.C.C
.....

- b. Gates [state locations, indicate whether locked – and when - and show on your map]

N/A
.....
.....

- c. Other barriers [state what they were and location, how long they were in place and show on your map]

N/A
.....
.....

8. Did any of the above prevent you from using the application route?

No

Yes

If yes, please give details

.....
.....

9. Have you ever seen any signs or notices suggesting whether or not the application route is a public right of way? (for example "Private", "Keep Out", No Right of Way "Trespassers will be

Prosecuted")

No

Yes

Don't know

If yes – state when and give details, including when they were present and mark their location on your map

.....
.....
.....

10. Have you seen other people using the application route whilst you have been using it?

No

Yes

If yes, please provide any additional information about this

..... Many Dog Walkers

Land Ownership

11. Were you working for any owner or occupier of land crossed by the application route at the time when you used it, or were you then a tenant / licensee of any such owner?

No

Yes

If yes, provide details and dates

.....
.....
.....

12. Did the owner or occupier ever give you permission (or did you seek permission) to use the application route?

No

N/A

Yes

If yes,

a. From whom?

b. When?

13. Has anyone ever told you the application route was not public (including by an owner, tenant of the land or by anyone in their employment)?

No

Yes

If yes, by whom and when?

.....
.....

14. Have you ever been stopped or turned back when using the application route?

No

Yes

If yes, please give details including when this happened

.....
.....

15. Has anyone else ever told you that they were prevented from using the application route?

No

Yes

If yes, please give details including when this happened

.....
.....

16. Have you ever had a private right to use the application route? (for example, an easement, private right of access, licence, etc)

No

Yes

If yes, please give full details, including who gave the permission, why and when

.....
.....

Other Information

17. Do you have, or do you have knowledge of, any documentary evidence which is relevant to the application route or which indicates public use? (for example photographs, guidebooks, letters, sale documents, old maps, etc)

No

Yes

If yes – please provide details

This footpath clearly shows on a map of 1902. Further maps since then has shown the path missing from here. See copy of map showing footpath.

18. Please give any further information which you consider would be helpful in reaching a decision as to whether the application route should be recorded as a public right of way?

[Continue on a separate sheet if necessary]

[If you wish to provide a separate sketch map, please do so and attach to this statement]

It is apparent that this footpath has been walked for a number of years, and will continue to be even if not adopted. The fact that there are big user- friendly stepping stones in the water is proof that someone has deliberately somehow carried, and put the stones there. These stones might have been there for generations.

Hopefully one 'selling point' of having this footpath adopted, is that it would then be an official right of way from Brierley Forest Park to Skegby Hall Gardens, and would add to the footpath network in the county.

This path is also a very pretty path and it would be a really lovely extension from the official right of way from Brierley Park to Skegby Hall Gardens and by default, also then leading to the Skegby Trail.

19. During the investigation the Council may want to interview some or all of the claimants in order to gather additional information. Would you be willing to talk to an officer from the Council about your knowledge of the application route?

Yes

No

20. Would you be willing to attend a hearing, or public inquiry to give evidence if necessary?

Yes

No

PUBLIC RIGHT OF WAY USER EVIDENCE STATEMENT

ABOUT YOU

Name 3rd party info

Address 3rd party info

SKEGBY

SUTTON IN ASHFIED

NOTTS

Postcode 3rd party info

Year of Birth 3rd party info

Have you lived at any other addresses during the time you have used the path or way?
If so, please provide details and years [full addresses are not required]

No

ABOUT THE APPLICATION ROUTE

How do you think the application route should be recorded?

- As a footpath (public rights on foot only)
- As a bridleway (public rights on foot and on horseback or bicycle)
- As a restricted byway (public rights on foot, on horseback or any non-motorised vehicle)
- As a byway open to all traffic (public rights for all classes of use, including motor vehicles)

Describe the application route (include start and finish points and provide OS grid references if you can)

The footpath starts from Stoneyford Road (directly across the road and opposite from the rights of way footpath into Brierley Forest). The footpath goes through brambles onto waste ground (previously land belonging to the Miner's Welfare). It then veers slightly to the right and doubles back on itself and goes over the River Meden (there are stepping stones in the water clearly designating the path).

It then follows a very distinct and clear path to the right of the River Meden, following the River Meden practically all of the way to a barrier which goes directly into the grounds of Skegby Hall Gardens.

MAP OF THE APPLICATION ROUTE

Please attach an extract from a map of your own choice to identify the route you are providing evidence about, and annotate it with anything you provide details about in this statement. **Please sign and date your map.**

Note – The map is attached – see footpath in pink.

YOUR USE OF THE APPLICATION ROUTE

1. In which years did you use the application route?

From 1988 To 2014

2. Were there any extended periods during which you did not use the route at all? If so, please state when and why?

ROUTE 2 NOT USED SINCE 2014 DUE TO BARBED WIRE OBSTRUCTION ACROSS THE SKEGBY BOTTOMS ACCESS POINT

3. How did you use the application route and how often? [Please tick any that apply]

	Daily	Weekly	Monthly	Every few months	Once a year	Other (please describe)
On foot				✓		
On horseback						
By pedal cycle						
By car						
Other [please specify]						

4. Has the application route always followed the same course?

- Yes
- Don't know
- No

If no – how and when was the route altered?

.....

5. Approximately how wide is the application route?

[Please give your estimate of the width across which you used the route including the width used when passing others or walking with others. Take care to consider the overall width of the route. If this varies, please describe how] [Or please state 'Don't know']

When leaving Stoneyford Road and walking through the brambles, the path only has the capability of the width for one person. When entering the waste ground however there would be room for several people. After the path has crossed over the River Meden, there would then be room for four people walking.

6. What type of surface does the application route have? (for example grass, gravel, earth)
[For varying surfaces, please describe with reference to your map]

Combination of grass and earth depending on which part of the footpath one is walking on.

.....
.....
.....

7. Have there ever been any of the following on the application route?

- a. Stiles [state locations and show on your map]

NOT AWARE OF ANY

How long were they in place?

UNKNOWN

- b. Gates [state locations, indicate whether locked – and when - and show on your map]

UNKNOWN

- c. Other barriers [state what they were and location, how long they were in place and show on your map]

BARBED WIRE AT THE SKEGBY BOTTOMS ENTRY
POINT TO PATH 2

8. Did any of the above prevent you from using the application route?

No

Yes

FOLLOWING THE OBSTRUCTION OF ROUTE 2 FROM SKEGBY BOTTOMS I MADE AN ENQUIRY VIA EMAIL TO NOTTS COUNTY COUNCIL HIGHWAYS DEPARTMENT REGARDING THE ROUTE STATUS. THEY REPLIED THAT TO THEIR KNOWLEDGE IT WAS NOT A PUBLIC RIGHT OF WAY.

9. Have you ever seen any signs or notices suggesting whether or not the application route is a public right of way? (for example "Private", "Keep Out", No Right of Way "Trespassers will be

Prosecuted")

No

Yes

Don't know

If yes – state when and give details, including when they were present and mark their location on your map

.....
.....
.....

10. Have you seen other people using the application route whilst you have been using it?

No

Yes

If yes, please provide any additional information about this

ON RARE OCCASIONS I HAVE PASSED OTHER DOG WALKERS
GOING IN THE OPPOSITE DIRECTION.

.....
.....

Land Ownership

11. Were you working for any owner or occupier of land crossed by the application route at the time when you used it, or were you then a tenant / licensee of any such owner?

No

Yes

If yes, provide details and dates

.....
.....
.....

12. Did the owner or occupier ever give you permission (or did you seek permission) to use the application route?

No

Yes

If yes,

a. From whom?

b. When?

13. Has anyone ever told you the application route was not public (including by an owner, tenant of the land or by anyone in their employment)?

No

Yes

If yes, by whom and when?

.....
.....

14. Have you ever been stopped or turned back when using the application route?

No

Yes

If yes, please give details including when this happened

.....
.....

15. Has anyone else ever told you that they were prevented from using the application route?

No

Yes

If yes, please give details including when this happened

.....
.....

16. Have you ever had a private right to use the application route? (for example, an easement, private right of access, licence, etc)

No

Yes

If yes, please give full details, including who gave the permission, why and when

.....
.....

Other Information

17. Do you have, or do you have knowledge of, any documentary evidence which is relevant to the application route or which indicates public use? (for example photographs, guidebooks, letters, sale documents, old maps, etc)

No

Yes

If yes – please provide details

This footpath clearly shows on a map of 1902. Further maps since then has shown the path missing from here. See copy of map showing footpath.

18. Please give any further information which you consider would be helpful in reaching a decision as to whether the application route should be recorded as a public right of way?

[Continue on a separate sheet if necessary]

[If you wish to provide a separate sketch map, please do so and attach to this statement]

It is apparent that this footpath has been walked for a number of years, and will continue to be even if not adopted. The fact that there are big user-friendly stepping stones in the water is proof that someone has deliberately somehow carried, and put the stones there. These stones might have been there for generations.

Hopefully one 'selling point' of having this footpath adopted, is that it would then be an official right of way from Brierley Forest Park to Skegby Hall Gardens, and would add to the footpath network in the county.

This path is also a very pretty path and it would be a really lovely extension from the official right of way from Brierley Park to Skegby Hall Gardens and by default, also then leading to the Skegby Trail.

19. During the investigation the Council may want to interview some or all of the claimants in order to gather additional information. Would you be willing to talk to an officer from the Council about your knowledge of the application route?

Yes

No

20. Would you be willing to attend a hearing, or public inquiry to give evidence if necessary?

Yes

No

SINCE 2014 I HAVE TAKEN THE ROUTE FROM BRIERLEY PARK DOWN STONEYFORD ROAD AND VERE AVENUE TO GET BACK TO WHITEHEAD LANE. THE ADOPTION OF ROUTE 1 FOOT PATH WOULD ENABLE A CIRCULAR WALK FROM BUTTERY LANE TO TEVERSAL THEN ON TO WILD HILL AND BACK TO BRIERLEY THEN BACK TO SKEGBY WITHOUT USING STONEYFORD ROAD.



Nottinghamshire County Council

Application for a Modification Order



Scale 1:5,000
Date Feb 2019

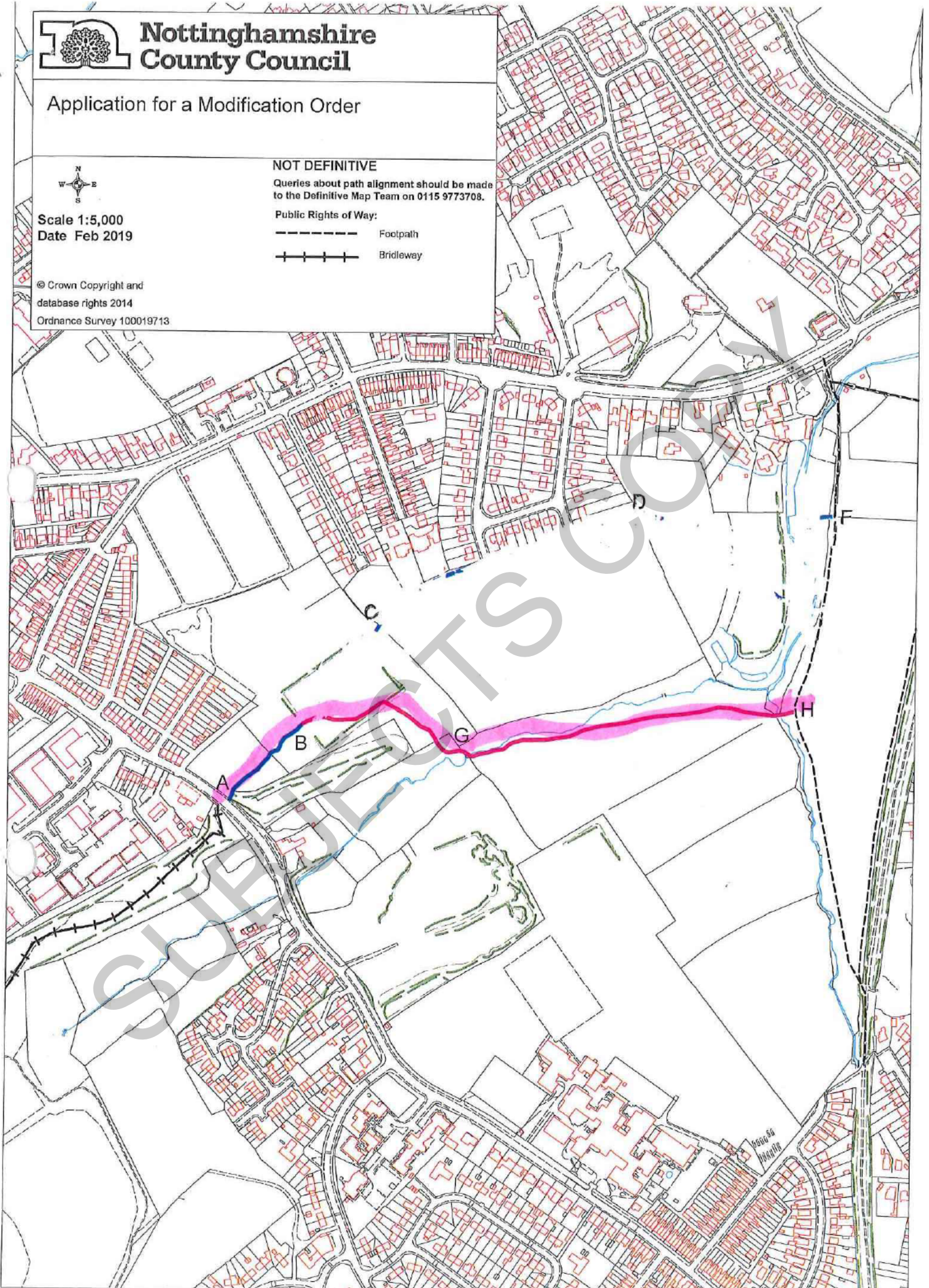
© Crown Copyright and
database rights 2014
Ordnance Survey 100019713

NOT DEFINITIVE

Queries about path alignment should be made
to the Definitive Map Team on 0115 9773708.

Public Rights of Way:

- Footpath
- +++++ Bridleway



PLEASE MARK ON THE PLAN THE ROUTE TO BE USED. PUT NAME, SIGNATURE & DATE BELOW

NAME 3rd party info SIGNATURE 3rd party info DATE 18/04/19

SUBJECTS COPY

Note: The map is attached. See location in block

Please attach an extract from a map of your own choice to identify the route you are providing evidence about, and annotate it with anything you provide details about in this statement. Please sign and date your map.

MAP OF THE APPLICATION ROUTE

The footpath starts from Stoneyford Road (directly across the road and opposite from the rights of way footpath into Brierley Forest). The footpath goes through brambles onto waste ground (previously land belonging to the Miner's Welfare). It then veers slightly to the right and doubles back on itself and goes over the River Meden (there are stepping stones in the water clearly designating the path). It then follows a very distinct and clear path to the right of the River Meden, following the River Meden practically all of the way to a barrier which goes directly into the grounds of Skegby Hall Gardens.

Describe the application route (include start and finish points and provide OS grid references if you can)

- As a byway open to all traffic (public rights for all classes of use, including motor vehicles)
- As a restricted byway (public rights on foot, on horseback or any non-motorised vehicle)
- As a bridleway (public rights on foot and on horseback or bicycle)
- As a footpath (public rights on foot only)

How do you think the application route should be recorded?

ABOUT THE APPLICATION ROUTE

3rd party info [redacted] 1974 - 1975

3rd party info [redacted] 1969 - 1974

Have you lived at any other addresses during the time you have used the path or way? If so, please provide details and years [full addresses are not required]

Year of Birth 3rd party info [redacted]

Postcode 3rd party info [redacted]

NOTS
HUTHWATE

Address 3rd party info [redacted]

Name 3rd party info [redacted]

ABOUT YOU

PUBLIC RIGHT OF WAY USER EVIDENCE STATEMENT

YOUR USE OF THE APPLICATION ROUTE

1. In which years did you use the application route?

From 1969 To Present

2. Were there any extended periods during which you did not use the route at all? If so, please state when and why?

1975 - 2008

3rd party info

3. How did you use the application route and how often? [Please tick any that apply] From 2008

	Daily	Weekly	Monthly	Every few months	Once a year	Other (please describe)
On foot		✓				
On horseback						
By pedal cycle						
By car						
Other [please specify]						

4. Has the application route always followed the same course?

Yes

Don't know

No

If no - how and when was the route altered?

5. Approximately how wide is the application route? [Please give your estimate of the width across which you used the route including the width used when passing others or walking with others. Take care to consider the overall width of the route. If this varies, please describe how] [Or please state 'Don't know']

When leaving Stoneford Road and walking through the brambles, the path only has the capability of the width for one person. When entering the waste ground however there would be room for several people. After the path has crossed over the River Meden, there would then be room for four people walking.

9. Have you ever seen any signs or notices suggesting whether or not the application route is a public right of way? (for example "Private", "Keep Out", "No Right of Way" "Trespassers will be

.....
.....

If yes, please give details

Yes

No

8. Did any of the above prevent you from using the application route?

.....
..... NOT THAT I CAN REMEMBER

c. Other barriers [state what they were and location, how long they were in place and show on your map]

.....
..... NOT THAT I CAN REMEMBER

b. Gates [state locations, indicate whether locked – and when - and show on your map]

.....
.....

How long were they in place?

.....
..... NOT THAT I CAN REMEMBER

a. Stiles [state locations and show on your map]

7. Have there ever been any of the following on the application route?

.....
.....
.....

Combination of grass and earth depending on which part of the footpath one is walking on.

6. What type of surface does the application route have? (for example grass, gravel, earth) [For varying surfaces, please describe with reference to your map]

(Prosecuted)

No

Yes

Don't know

If yes – state when and give details, including when they were present and mark their location on your map

.....
.....
.....

10. Have you seen other people using the application route whilst you have been using it?

No

Yes

If yes, please provide any additional information about this

DOY WALKERS
QUARRKORALE SCHOOL CHILDREN

.....

Land Ownership

11. Were you working for any owner or occupier of land crossed by the application route at the time when you used it, or were you then a tenant / licensee of any such owner?

No

Yes

If yes, provide details and dates

.....
.....
.....

12. Did the owner or occupier ever give you permission (or did you seek permission) to use the application route?

No

Yes

If yes,

.....

a. From whom?

b. When?

13. Has anyone ever told you the application route was not public (including by an owner, tenant of the land or by anyone in their employment)?

- No
- Yes

If yes, by whom and when?

.....

.....

14. Have you ever been stopped or turned back when using the application route?

- No
- Yes

If yes, please give details including when this happened

.....

.....

15. Has anyone else ever told you that they were prevented from using the application route?

- No
- Yes

If yes, please give details including when this happened

.....

.....

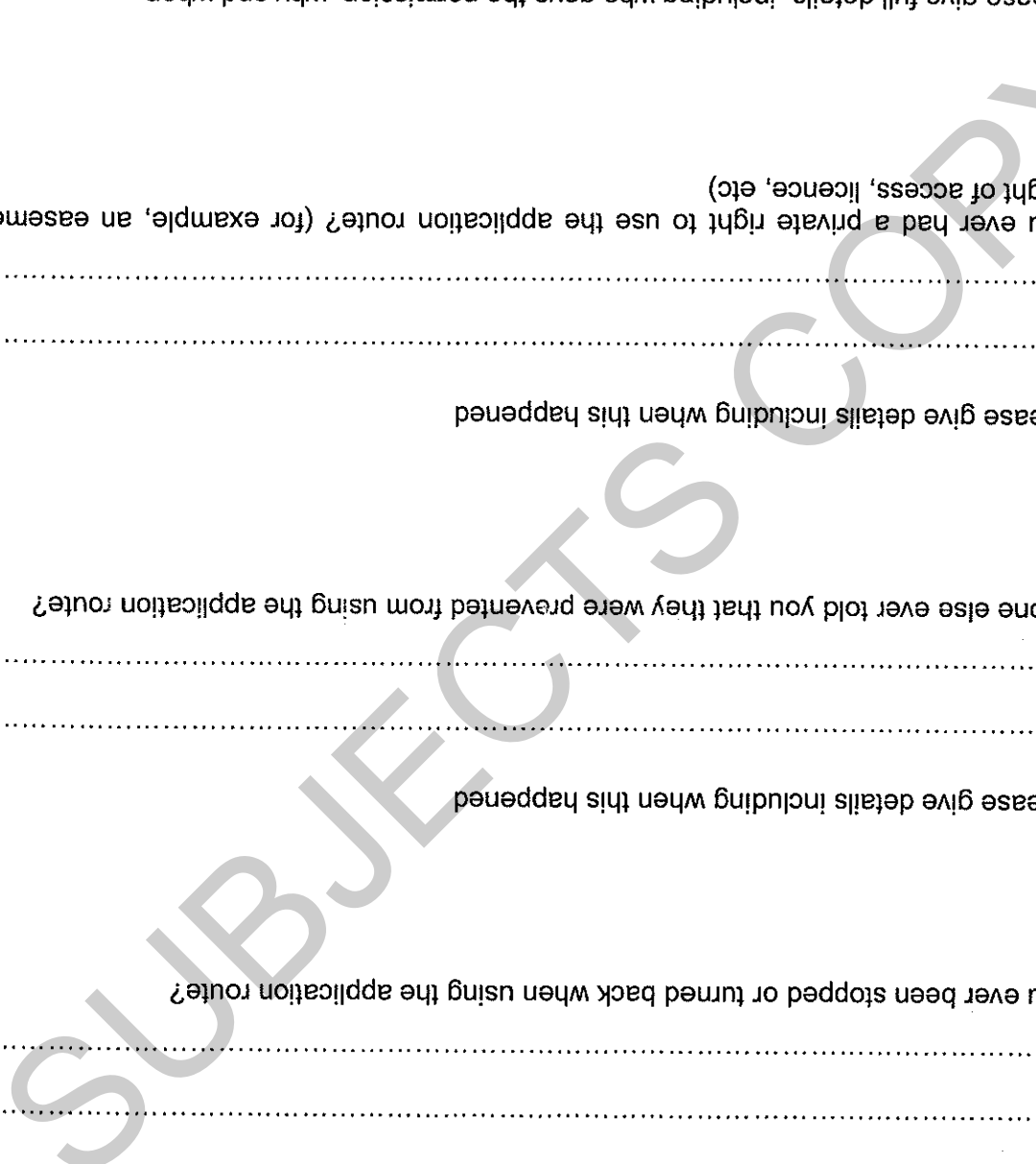
16. Have you ever had a private right to use the application route? (for example, an easement, private right of access, licence, etc)

- No
- Yes

If yes, please give full details, including who gave the permission, why and when

.....

.....



3

3

Other Information

17. Do you have, or do you have knowledge of, any documentary evidence which is relevant to the application route or which indicates public use? (for example photographs, guidebooks, letters, sale documents, old maps, etc)

No

Yes

If yes – please provide details

This footpath clearly shows on a map of 1902. Further maps since then has shown the path missing from here. See copy of map showing footpath.

18. Please give any further information which you consider would be helpful in reaching a decision as to whether the application route should be recorded as a public right of way?
[Continue on a separate sheet if necessary]
[If you wish to provide a separate sketch map, please do so and attach to this statement]

It is apparent that this footpath has been walked for a number of years, and will continue to be even if not adopted. The fact that there are big user-friendly stepping stones in the water is proof that someone has deliberately somehow carried, and put the stones there. These stones might have been there for generations.

Hopefully one 'selling point' of having this footpath adopted, is that it would then be an official right of way from Brierley Forest Park to Skegby Hall Gardens, and would add to the footpath network in the county.

This path is also a very pretty path and it would be a really lovely extension from the official right of way from Brierley Park to Skegby Hall Gardens and by default, also then leading to the Skegby Trail.

19. During the investigation the Council may want to interview some or all of the claimants in order to gather additional information. Would you be willing to talk to an officer from the Council about your knowledge of the application route?

Yes

No

20. Would you be willing to attend a hearing, or public inquiry to give evidence if necessary?

Yes

No

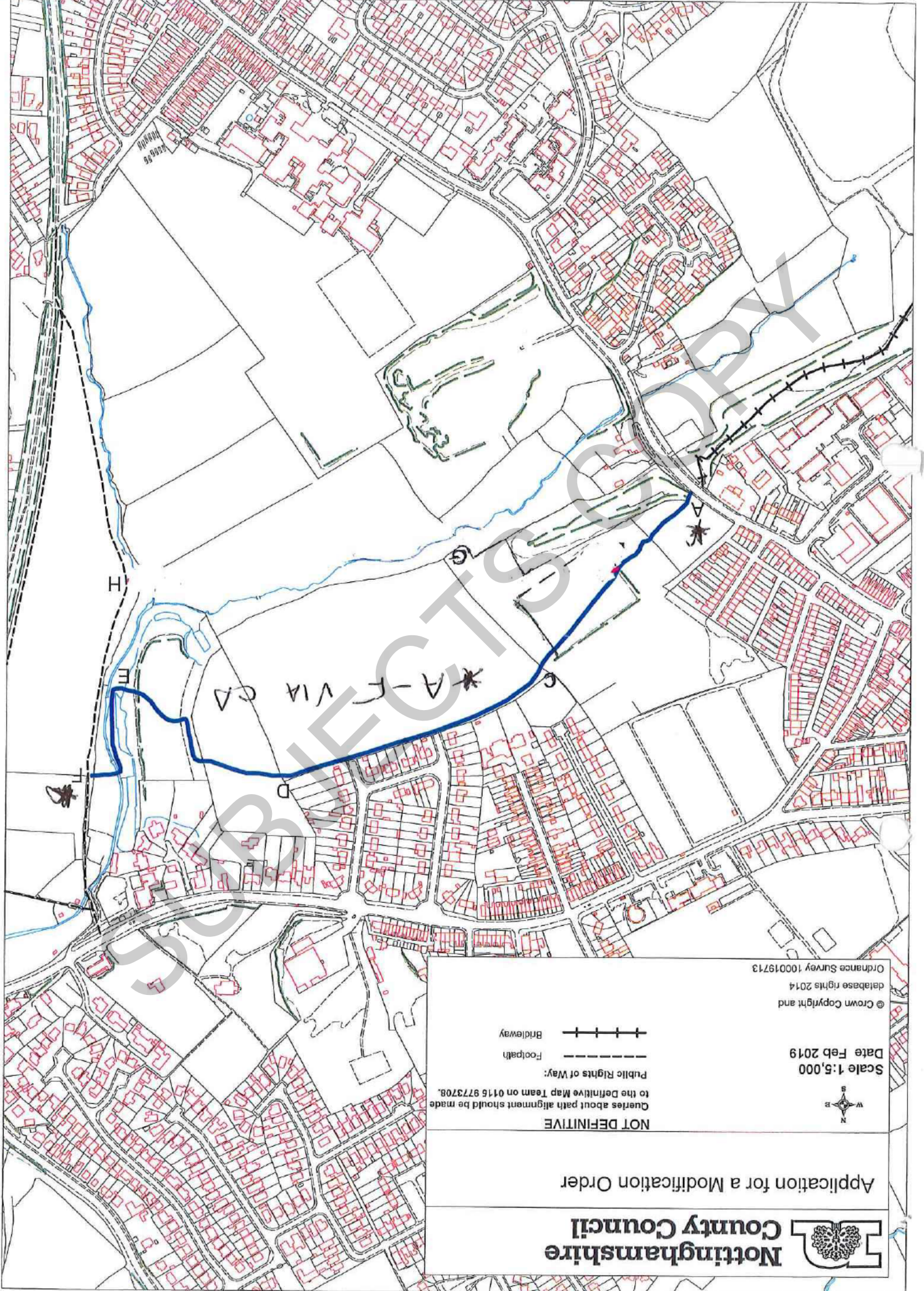
NAME _____

3rd party info _____

SIGNED _____

3rd party info _____

PLEASE MARK ON THE PLAN THE ROUTE YOU HAVE USED. PLEASE PUT NAME, SIGNATURE & DATE 2/11/19 BELOW.



**Nottinghamshire
County Council**



Application for a Modification Order

NOT DEFINITIVE

Queries about path alignment should be made to the Definitive Map Team on 0115 973708.

Public Rights of Way:

- Footpath
- Bridleway



Scale 1:5,000
Date Feb 2019

© Crown Copyright and
database rights 2014

Ordnance Survey 100019713

SUBJECTS COPY

PUBLIC RIGHT OF WAY USER EVIDENCE STATEMENT

ABOUT YOU

Name 3rd party info

Address 3rd party info

Skegby

S-I-A

NOTTS

Postcode 3rd party info

Year of Birth 3rd party info

Have you lived at any other addresses during the time you have used the path or way? If so, please provide details and years [full addresses are not required]

3rd party info 1983 - 1999 3rd party info Skegby 2004 - 2010

3rd party info 2011 - still here

ABOUT THE APPLICATION ROUTE

How do you think the application route should be recorded?

- As a footpath (public rights on foot only)
- As a bridleway (public rights on foot and on horseback or bicycle)
- As a restricted byway (public rights on foot, on horseback or any non-motorised vehicle)
- As a byway open to all traffic (public rights for all classes of use, including motor vehicles)

Describe the application route (include start and finish points and provide OS grid references if you can)

The footpath starts from Stoneyford Road (directly across the road and opposite from the rights of way footpath into Brierley Forest). The footpath goes through brambles onto waste ground (previously land belonging to the Miner's Welfare). It then veers slightly to the right and doubles back on itself and goes over the River Meden (there are stepping stones in the water clearly designating the path).

It then follows a very distinct and clear path to the right of the River Meden, following the River Meden practically all of the way to a barrier which goes directly into the grounds of Skegby Hall Gardens.

MAP OF THE APPLICATION ROUTE

Please attach an extract from a map of your own choice to identify the route you are providing evidence about, and annotate it with anything you provide details about in this statement. Please sign and date your map.

Note - The map is attached - see footpath in pink.

YOUR USE OF THE APPLICATION ROUTE

1. In which years did you use the application route?

From 1983 To 2018

2. Were there any extended periods during which you did not use the route at all? If so, please state when and why?

NO

.....

3. How did you use the application route and how often? [Please tick any that apply]

	Daily	Weekly	Monthly	Every few months	Once a year	Other (please describe)
On foot		✓				
On horseback						
By pedal cycle						
By car						
Other [please specify]						

4. Has the application route always followed the same course?

- Yes
- Don't know
- No

If no – how and when was the route altered?

.....

.....

5. Approximately how wide is the application route?
 [Please give your estimate of the width across which you used the route including the width used when passing others or walking with others. Take care to consider the overall width of the route. If this varies, please describe how] [Or please state 'Don't know']

When leaving Stoneyford Road and walking through the brambles, the path only has the capability of the width for one person. When entering the waste ground however there would be room for several people. After the path has crossed over the River Meden, there would then be room for four people walking.

6. What type of surface does the application route have? (for example grass, gravel, earth)
[For varying surfaces, please describe with reference to your map]

[Combination of grass and earth depending on which part of the footpath one is walking on.]

.....
.....
.....

7. Have there ever been any of the following on the application route?

a. Stiles [state locations and show on your map]

..... yes

How long were they in place?

..... 1981 - got broken eventually

b. Gates [state locations, indicate whether locked – and when - and show on your map]

..... NO

c. Other barriers [state what they were and location, how long they were in place and show on your map]

..... NO

8. Did any of the above prevent you from using the application route?

No

Yes

If yes, please give details

.....
.....

9. Have you ever seen any signs or notices suggesting whether or not the application route is a public right of way? (for example "Private", "Keep Out", No Right of Way "Trespassers will be

Prosecuted")

No

Yes

Don't know

If yes – state when and give details, including when they were present and mark their location on your map

.....

.....

.....

10. Have you seen other people using the application route whilst you have been using it?

No

Yes

If yes, please provide any additional information about this

.....

.....

.....

Land Ownership

11. Were you working for any owner or occupier of land crossed by the application route at the time when you used it, or were you then a tenant / licensee of any such owner?

No

Yes

If yes, provide details and dates

.....

.....

.....

12. Did the owner or occupier ever give you permission (or did you seek permission) to use the application route?

No

Yes

If yes,

a. From whom?

b. When?

13. Has anyone ever told you the application route was not public (including by an owner, tenant of the land or by anyone in their employment)?

No

Yes

If yes, by whom and when?

.....
.....

14. Have you ever been stopped or turned back when using the application route?

No

Yes

If yes, please give details including when this happened

.....
.....

15. Has anyone else ever told you that they were prevented from using the application route?

No

Yes

If yes, please give details including when this happened

.....
.....

16. Have you ever had a private right to use the application route? (for example, an easement, private right of access, licence, etc)

No

Yes

If yes, please give full details, including who gave the permission, why and when

.....
.....

Other Information

17. Do you have, or do you have knowledge of, any documentary evidence which is relevant to the application route or which indicates public use? (for example photographs, guidebooks, letters, sale documents, old maps, etc)

No

Yes

If yes – please provide details

This footpath clearly shows on a map of 1902. Further maps since then has shown the path missing from here. See copy of map showing footpath.

18. Please give any further information which you consider would be helpful in reaching a decision as to whether the application route should be recorded as a public right of way?

[Continue on a separate sheet if necessary]

[If you wish to provide a separate sketch map, please do so and attach to this statement]

It is apparent that this footpath has been walked for a number of years, and will continue to be even if not adopted. The fact that there are big user- friendly stepping stones in the water is proof that someone has deliberately somehow carried, and put the stones there. These stones might have been there for generations.

Hopefully one 'selling point' of having this footpath adopted, is that it would then be an official right of way from Brierley Forest Park to Skegby Hall Gardens, and would add to the footpath network in the county.

This path is also a very pretty path and it would be a really lovely extension from the official right of way from Brierley Park to Skegby Hall Gardens and by default, also then leading to the Skegby Trail.

19. During the investigation the Council may want to interview some or all of the claimants in order to gather additional information. Would you be willing to talk to an officer from the Council about your knowledge of the application route?

Yes

No

20. Would you be willing to attend a hearing, or public inquiry to give evidence if necessary?

Yes

No



Nottinghamshire County Council

Application for a Modification Order



Scale 1:5,000
Date Feb 2019

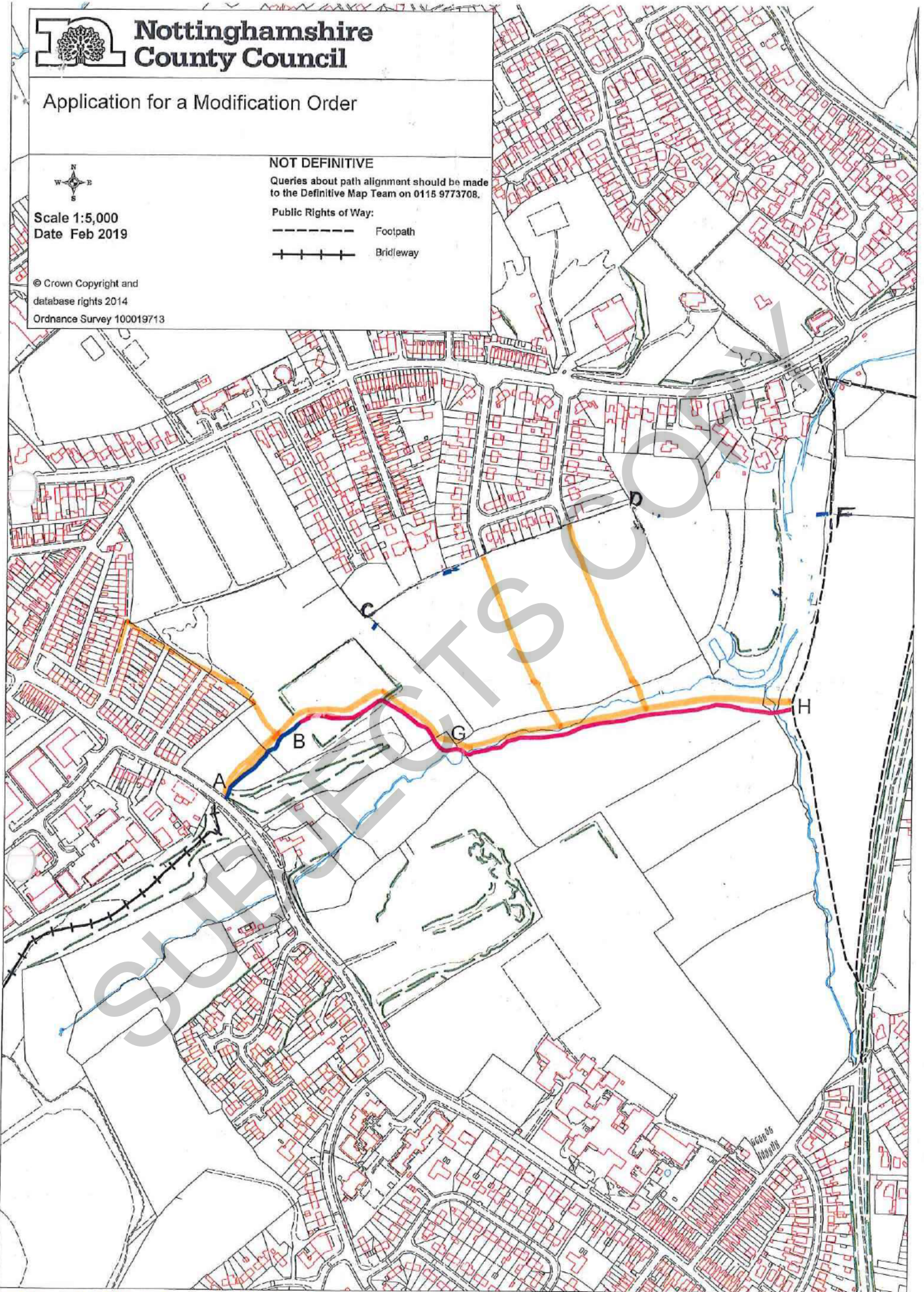
© Crown Copyright and
database rights 2014
Ordnance Survey 100019713

NOT DEFINITIVE

Queries about path alignment should be made
to the Definitive Map Team on 0115 9773708.

Public Rights of Way:

- Footpath
- + + + + + Bridleway



PLEASE MARK ON THE PLAN THE ROUTE YOU HAVE USED. PUT NAME, SIGNATURE & DATE BELOW

NAME 3rd party info SIGNATURE 3rd party info DATE 15/4/19

SUBJECTS COPY

PUBLIC RIGHT OF WAY USER EVIDENCE STATEMENT

ABOUT YOU

Name 3rd party info

Address 3rd party info SKEGBY,
..... SUTTON - IN - ASHFIELD, NOTTS

..... Postcode 3rd party info

Year of Birth 3rd party info

Have you lived at any other addresses during the time you have used the path or way?
If so, please provide details and years [full addresses are not required]

..... no

ABOUT THE APPLICATION ROUTE

How do you think the application route should be recorded?

- As a footpath (public rights on foot only)
- As a bridleway (public rights on foot and on horseback or bicycle)
- As a restricted byway (public rights on foot, on horseback or any non-motorised vehicle)
- As a byway open to all traffic (public rights for all classes of use, including motor vehicles)

Describe the application route (include start and finish points and provide OS grid references if you can)

The footpath starts from Stoneyford Road (directly across the road and opposite from the rights of way footpath into Brierley Forest). The footpath goes through brambles onto waste ground (previously land belonging to the Miner's Welfare). It then veers slightly to the right and doubles back on itself and goes over the River Meden (there are stepping stones in the water clearly designating the path).

It then follows a very distinct and clear path to the right of the River Meden, following the River Meden practically all of the way to a barrier which goes directly into the grounds of Skegby Hall Gardens.

MAP OF THE APPLICATION ROUTE

Please attach an extract from a map of your own choice to identify the route you are providing evidence about, and annotate it with anything you provide details about in this statement. **Please sign and date your map.**

Note – The map is attached – see footpath in pink.

SUBJECTS COPY

YOUR USE OF THE APPLICATION ROUTE

1. In which years did you use the application route?

From2008..... To2018..... (STILL USE)

2. Were there any extended periods during which you did not use the route at all? If so, please state when and why?

.....NO.....

3. How did you use the application route and how often? [Please tick any that apply]

	Daily	Weekly	Monthly	Every few months	Once a year	Other (please describe)
On foot	✓					
On horseback						
By pedal cycle						
By car						
Other [please specify]						

4. Has the application route always followed the same course?

- Yes
- Don't know
- No

If no – how and when was the route altered?

.....

5. Approximately how wide is the application route?

[Please give your estimate of the width across which you used the route including the width used when passing others or walking with others. Take care to consider the overall width of the route. If this varies, please describe how] [Or please state 'Don't know']

When leaving Stoneyford Road and walking through the brambles, the path only has the capability of the width for one person. When entering the waste ground however there would be room for several people. After the path has crossed over the River Meden, there would then be room for four people walking.

SUBJECTS COPY

6. What type of surface does the application route have? (for example grass, gravel, earth)
[For varying surfaces, please describe with reference to your map]

Combination of grass and earth depending on which part of the footpath one is walking on.

.....
.....
.....

7. Have there ever been any of the following on the application route?

a. Stiles [state locations and show on your map]

.....
.....

How long were they in place?

.....
.....

b. Gates [state locations, indicate whether locked – and when - and show on your map]

.....
.....

c. Other barriers [state what they were and location, how long they were in place and show on your map]

.....
.....

8. Did any of the above prevent you from using the application route?

No

Yes

If yes, please give details

.....
.....

9. Have you ever seen any signs or notices suggesting whether or not the application route is a public right of way? (for example "Private", "Keep Out", No Right of Way "Trespassers will be

SUBJECTS COPY

Prosecuted")

No

Yes

Don't know

If yes – state when and give details, including when they were present and mark their location on your map

.....
.....
.....

10. Have you seen other people using the application route whilst you have been using it?

No

Yes

If yes, please provide any additional information about this

..... LOTS OF DOG WALKERS, PEOPLE ON BIKES,
..... PUPILS GOING TO QUARRYDALE
.....

Land Ownership

11. Were you working for any owner or occupier of land crossed by the application route at the time when you used it, or were you then a tenant / licensee of any such owner?

No

Yes

If yes, provide details and dates

.....
.....
.....

12. Did the owner or occupier ever give you permission (or did you seek permission) to use the application route?

No

Yes

If yes,

SUBJECTS COPY

a. From whom?

b. When?

13. Has anyone ever told you the application route was not public (including by an owner, tenant of the land or by anyone in their employment)?

No

Yes

If yes, by whom and when?

.....
.....

14. Have you ever been stopped or turned back when using the application route?

No

Yes

If yes, please give details including when this happened

.....
.....

15. Has anyone else ever told you that they were prevented from using the application route?

No

Yes

If yes, please give details including when this happened

.....
.....

16. Have you ever had a private right to use the application route? (for example, an easement, private right of access, licence, etc)

No

Yes

If yes, please give full details, including who gave the permission, why and when

.....
.....

SUBJECTS COPY

Other Information

17. Do you have, or do you have knowledge of, any documentary evidence which is relevant to the application route or which indicates public use? (for example photographs, guidebooks, letters, sale documents, old maps, etc)

No

Yes

If yes – please provide details

This footpath clearly shows on a map of 1902. Further maps since then has shown the path missing from here. See copy of map showing footpath.

18. Please give any further information which you consider would be helpful in reaching a decision as to whether the application route should be recorded as a public right of way?

[Continue on a separate sheet if necessary]

[If you wish to provide a separate sketch map, please do so and attach to this statement]

It is apparent that this footpath has been walked for a number of years, and will continue to be even if not adopted. The fact that there are big user- friendly stepping stones in the water is proof that someone has deliberately somehow carried, and put the stones there. These stones might have been there for generations.

Hopefully one 'selling point' of having this footpath adopted, is that it would then be an official right of way from Brierley Forest Park to Skegby Hall Gardens, and would add to the footpath network in the county.

This path is also a very pretty path and it would be a really lovely extension from the official right of way from Brierley Park to Skegby Hall Gardens and by default, also then leading to the Skegby Trail.

19. During the investigation the Council may want to interview some or all of the claimants in order to gather additional information. Would you be willing to talk to an officer from the Council about your knowledge of the application route?

Yes

No

20. Would you be willing to attend a hearing, or public inquiry to give evidence if necessary?

Yes

No

SUBJECTS COPY



Nottinghamshire County Council

Application for a Modification Order



Scale 1:5,000
Date Feb 2019

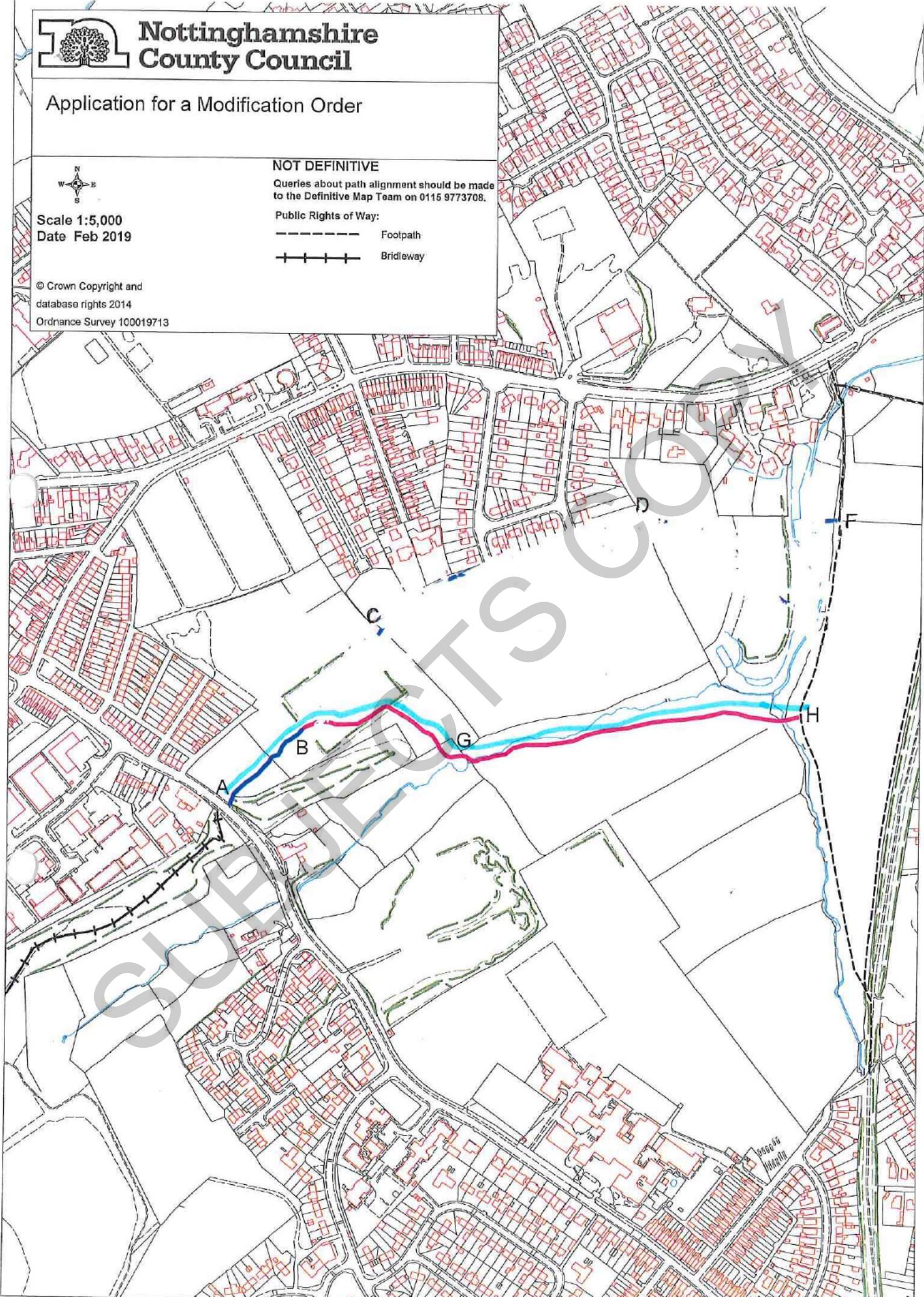
© Crown Copyright and
database rights 2014
Ordnance Survey 100019713

NOT DEFINITIVE

Queries about path alignment should be made
to the Definitive Map Team on 0115 9773708.

Public Rights of Way:

- Footpath
- + + + + + Bridleway



PLEASE MARK ON THE PLAN THE ROUTE YOU HAVE USED. PUT NAME, SIGNATURE & DATE BELOW

NAME 3rd party info SIGNATURE 3rd party info DATE 21/3/19

SUBJECTS COPY

PUBLIC RIGHT OF WAY USER EVIDENCE STATEMENT

ABOUT YOU

Name .. 3rd party info

Address .. 3rd party info

3rd party info

LIVERPOOL

Postcode 3rd party info

Year of Birth .. 3rd party info

Have you lived at any other addresses during the time you have used the path or way?
If so, please provide details and years [full addresses are not required]

NOTTINGHAM (2005-2008), MANCHESTER (2010-2013)

LIVERPOOL (2015-2018)

ABOUT THE APPLICATION ROUTE

How do you think the application route should be recorded?

- As a footpath (public rights on foot only)
- As a bridleway (public rights on foot and on horseback or bicycle)
- As a restricted byway (public rights on foot, on horseback or any non-motorised vehicle)
- As a byway open to all traffic (public rights for all classes of use, including motor vehicles)

Describe the application route (include start and finish points and provide OS grid references if you can)

The footpath starts from Stoneyford Road (directly across the road and opposite from the rights of way footpath into Brierley Forest). The footpath goes through brambles onto waste ground (previously land belonging to the Miner's Welfare). It then veers slightly to the right and doubles back on itself and goes over the River Meden (there are stepping stones in the water clearly designating the path).

It then follows a very distinct and clear path to the right of the River Meden, following the River Meden practically all of the way to a barrier which goes directly into the grounds of Skegby Hall Gardens.

MAP OF THE APPLICATION ROUTE

Please attach an extract from a map of your own choice to identify the route you are providing evidence about, and annotate it with anything you provide details about in this statement. **Please sign and date your map.**

Note – The map is attached – see footpath in pink.

YOUR USE OF THE APPLICATION ROUTE

1. In which years did you use the application route?

From 1990 To 2018

2. Were there any extended periods during which you did not use the route at all? If so, please state when and why?

I WALK THIS ROUTE SPORADICALLY WHEN VISITING PARENTS WHO STILL LIVE IN THE AREA

3. How did you use the application route and how often? [Please tick any that apply]

	Daily	Weekly	Monthly	Every few months	Once a year	Other (please describe)
On foot				✓		
On horseback						
By pedal cycle						
By car						
Other [please specify]						

4. Has the application route always followed the same course?

Yes

Don't know

No

If no – how and when was the route altered?

.....

5. Approximately how wide is the application route?

[Please give your estimate of the width across which you used the route including the width used when passing others or walking with others. Take care to consider the overall width of the route. If this varies, please describe how] [Or please state 'Don't know']

When leaving Stoneyford Road and walking through the brambles, the path only has the capability of the width for one person. When entering the waste ground however there would be room for several people. After the path has crossed over the River Meden, there would then be room for four people walking.

6. What type of surface does the application route have? (for example grass, gravel, earth)
[For varying surfaces, please describe with reference to your map]

Combination of grass and earth depending on which part of the footpath one is walking on.

.....
.....
.....

7. Have there ever been any of the following on the application route?

a. Stiles [state locations and show on your map]

... NO

How long were they in place?

.....
.....

b. Gates [state locations, indicate whether locked – and when - and show on your map]

... NO

c. Other barriers [state what they were and location, how long they were in place and show on your map]

... NO

8. Did any of the above prevent you from using the application route?

- No
- Yes

If yes, please give details

.....
.....

9. Have you ever seen any signs or notices suggesting whether or not the application route is a public right of way? (for example "Private", "Keep Out", No Right of Way "Trespassers will be

Prosecuted")

No

Yes

Don't know

If yes – state when and give details, including when they were present and mark their location on your map

.....
.....
.....

10. Have you seen other people using the application route whilst you have been using it?

No

Yes

If yes, please provide any additional information about this

Ramblers and dog walkers
Schoolchildren
.....
.....
.....

Land Ownership

11. Were you working for any owner or occupier of land crossed by the application route at the time when you used it, or were you then a tenant / licensee of any such owner?

No

Yes

If yes, provide details and dates

.....
.....
.....

12. Did the owner or occupier ever give you permission (or did you seek permission) to use the application route?

No

Yes

If yes,

a. From whom?

b. When?

13. Has anyone ever told you the application route was not public (including by an owner, tenant of the land or by anyone in their employment)?

No

Yes

If yes, by whom and when?

.....
.....

14. Have you ever been stopped or turned back when using the application route?

No

Yes

If yes, please give details including when this happened

.....
.....

15. Has anyone else ever told you that they were prevented from using the application route?

No

Yes

If yes, please give details including when this happened

.....
.....

16. Have you ever had a private right to use the application route? (for example, an easement, private right of access, licence, etc)

No

Yes

If yes, please give full details, including who gave the permission, why and when

.....
.....

Other Information

17. Do you have, or do you have knowledge of, any documentary evidence which is relevant to the application route or which indicates public use? (for example photographs, guidebooks, letters, sale documents, old maps, etc)

No

Yes

If yes – please provide details

This footpath clearly shows on a map of 1902. Further maps since then has shown the path missing from here. See copy of map showing footpath.

18. Please give any further information which you consider would be helpful in reaching a decision as to whether the application route should be recorded as a public right of way?

[Continue on a separate sheet if necessary]

[If you wish to provide a separate sketch map, please do so and attach to this statement]

It is apparent that this footpath has been walked for a number of years, and will continue to be even if not adopted. The fact that there are big user- friendly stepping stones in the water is proof that someone has deliberately somehow carried, and put the stones there. These stones might have been there for generations.

Hopefully one 'selling point' of having this footpath adopted, is that it would then be an official right of way from Brierley Forest Park to Skegby Hall Gardens, and would add to the footpath network in the county.

This path is also a very pretty path and it would be a really lovely extension from the official right of way from Brierley Park to Skegby Hall Gardens and by default, also then leading to the Skegby Trail.

19. During the investigation the Council may want to interview some or all of the claimants in order to gather additional information. Would you be willing to talk to an officer from the Council about your knowledge of the application route?

Yes

No

20. Would you be willing to attend a hearing, or public inquiry to give evidence if necessary?

Yes

No



Nottinghamshire County Council

Application for a Modification Order



Scale 1:5,000
Date Feb 2019

© Crown Copyright and
database rights 2014
Ordnance Survey 100019713

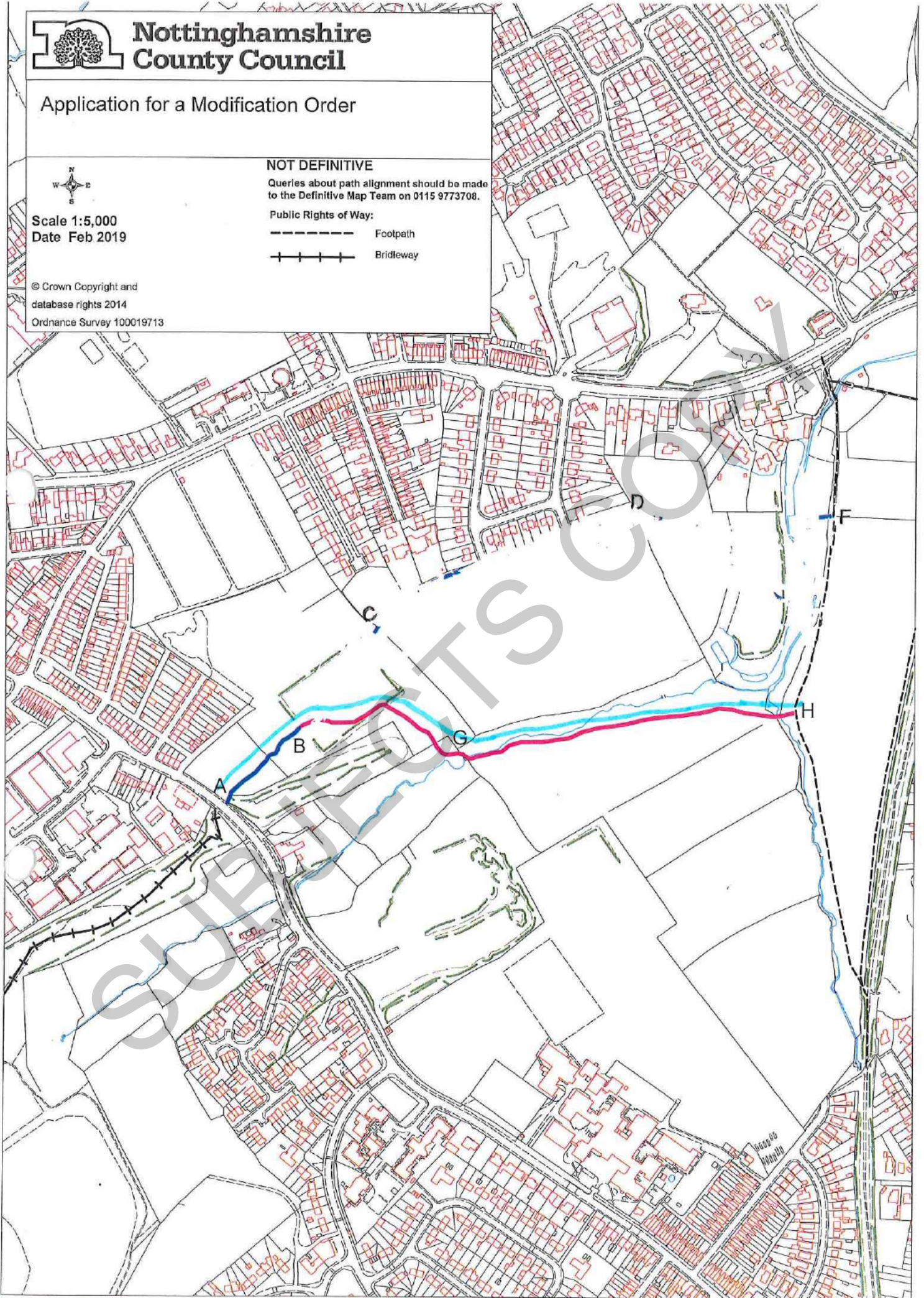
NOT DEFINITIVE

Queries about path alignment should be made
to the Definitive Map Team on 0115 9773708.

Public Rights of Way:

----- Footpath

+ + + + + Bridleway



PLEASE MARK ON THE PLAN THE ROUTE YOU HAVE USED. PUT NAME, SIGNATURE & DATE BELOW

NAME 3rd party info

SIGNATURE 3rd party info

DATE 01 APRIL 2019

SUBJECTS COPY

PUBLIC RIGHT OF WAY USER EVIDENCE STATEMENT

ABOUT YOU

Name **3rd party info**

Address **3rd party info**

SUTTON - IN - ASHFIELD

NOTTS

Postcode **3rd party info**

Year of Birth **3rd party info**

Have you lived at any other addresses during the time you have used the path or way?
If so, please provide details and years [full addresses are not required]

No

ABOUT THE APPLICATION ROUTE

How do you think the application route should be recorded?

- As a footpath (public rights on foot only)
- As a bridleway (public rights on foot and on horseback or bicycle)
- As a restricted byway (public rights on foot, on horseback or any non-motorised vehicle)
- As a byway open to all traffic (public rights for all classes of use, including motor vehicles)

Describe the application route (include start and finish points and provide OS grid references if you can)

The footpath starts from Stoneyford Road (directly across the road and opposite from the rights of way footpath into Brierley Forest). The footpath goes through brambles onto waste ground (previously land belonging to the Miner's Welfare). It then veers slightly to the right and doubles back on itself and goes over the River Meden (there are stepping stones in the water clearly designating the path).

It then follows a very distinct and clear path to the right of the River Meden, following the River Meden practically all of the way to a barrier which goes directly into the grounds of Skegby Hall Gardens.

MAP OF THE APPLICATION ROUTE

Please attach an extract from a map of your own choice to identify the route you are providing evidence about, and annotate it with anything you provide details about in this statement. **Please sign and date your map.**

Note – The map is attached – see footpath in pink.

YOUR USE OF THE APPLICATION ROUTE

1. In which years did you use the application route?

From 1983 To 2018

2. Were there any extended periods during which you did not use the route at all? If so, please state when and why?

No

.....

3. How did you use the application route and how often? [Please tick any that apply]

	Daily	Weekly	Monthly	Every few months	Once a year	Other (please describe)
On foot	/					
On horseback						
By pedal cycle				/		
By car						
Other [please specify]						

4. Has the application route always followed the same course?

- Yes
- Don't know
- No

If no – how and when was the route altered?

.....

.....

5. Approximately how wide is the application route?

[Please give your estimate of the width across which you used the route including the width used when passing others or walking with others. Take care to consider the overall width of the route. If this varies, please describe how] [Or please state 'Don't know']

When leaving Stoneyford Road and walking through the brambles, the path only has the capability of the width for one person. When entering the waste ground however there would be room for several people. After the path has crossed over the River Meden, there would then be room for four people walking.

6. What type of surface does the application route have? (for example grass, gravel, earth)
[For varying surfaces, please describe with reference to your map]

Combination of grass and earth depending on which part of the footpath one is walking on.

.....

.....

.....

7. Have there ever been any of the following on the application route?

a. Stiles [state locations and show on your map]

NONE THAT I HAVE NOTICED

.....

.....

How long were they in place?

.....

.....

b. Gates [state locations, indicate whether locked – and when - and show on your map]

NO GATES

.....

.....

c. Other barriers [state what they were and location, how long they were in place and show on your map]

NO BARRIERS

.....

.....

8. Did any of the above prevent you from using the application route?

No

Yes

If yes, please give details

.....

.....

9. Have you ever seen any signs or notices suggesting whether or not the application route is a public right of way? (for example "Private", "Keep Out", No Right of Way "Trespassers will be

Prosecuted")

No

Yes

Don't know

If yes – state when and give details, including when they were present and mark their location on your map

.....
.....
.....

10. Have you seen other people using the application route whilst you have been using it?

No

Yes

If yes, please provide any additional information about this

MANY OTHER PEOPLE WALKING THEIR DOGS, AS WELL AS HIKERS AND RAMBLERS AND SCHOOL CHILDREN ON NATURE TRAILS

Land Ownership

11. Were you working for any owner or occupier of land crossed by the application route at the time when you used it, or were you then a tenant / licensee of any such owner?

No

Yes

If yes, provide details and dates

.....
.....
.....

12. Did the owner or occupier ever give you permission (or did you seek permission) to use the application route?

No

Yes

If yes,

a. From whom?

b. When? *N/A*

13. Has anyone ever told you the application route was not public (including by an owner, tenant of the land or by anyone in their employment)?

No

Yes

If yes, by whom and when?

.....
.....

14. Have you ever been stopped or turned back when using the application route?

No

Yes

If yes, please give details including when this happened

.....
.....

15. Has anyone else ever told you that they were prevented from using the application route?

No

Yes

If yes, please give details including when this happened

.....
.....

16. Have you ever had a private right to use the application route? (for example, an easement, private right of access, licence, etc)

No

Yes

If yes, please give full details, including who gave the permission, why and when

.....
.....

Other Information

17. Do you have, or do you have knowledge of, any documentary evidence which is relevant to the application route or which indicates public use? (for example photographs, guidebooks, letters, sale documents, old maps, etc)

No

Yes

If yes – please provide details

This footpath clearly shows on a map of 1902. Further maps since then has shown the path missing from here. See copy of map showing footpath.

18. Please give any further information which you consider would be helpful in reaching a decision as to whether the application route should be recorded as a public right of way?

[Continue on a separate sheet if necessary]

[If you wish to provide a separate sketch map, please do so and attach to this statement]

It is apparent that this footpath has been walked for a number of years, and will continue to be even if not adopted. The fact that there are big user- friendly stepping stones in the water is proof that someone has deliberately somehow carried, and put the stones there. These stones might have been there for generations.

Hopefully one 'selling point' of having this footpath adopted, is that it would then be an official right of way from Brierley Forest Park to Skegby Hall Gardens, and would add to the footpath network in the county.

This path is also a very pretty path and it would be a really lovely extension from the official right of way from Brierley Park to Skegby Hall Gardens and by default, also then leading to the Skegby Trail.

19. During the investigation the Council may want to interview some or all of the claimants in order to gather additional information. Would you be willing to talk to an officer from the Council about your knowledge of the application route?

Yes

No

20. Would you be willing to attend a hearing, or public inquiry to give evidence if necessary?

Yes

No



Nottinghamshire County Council

Application for a Modification Order



Scale 1:5,000
Date Feb 2019

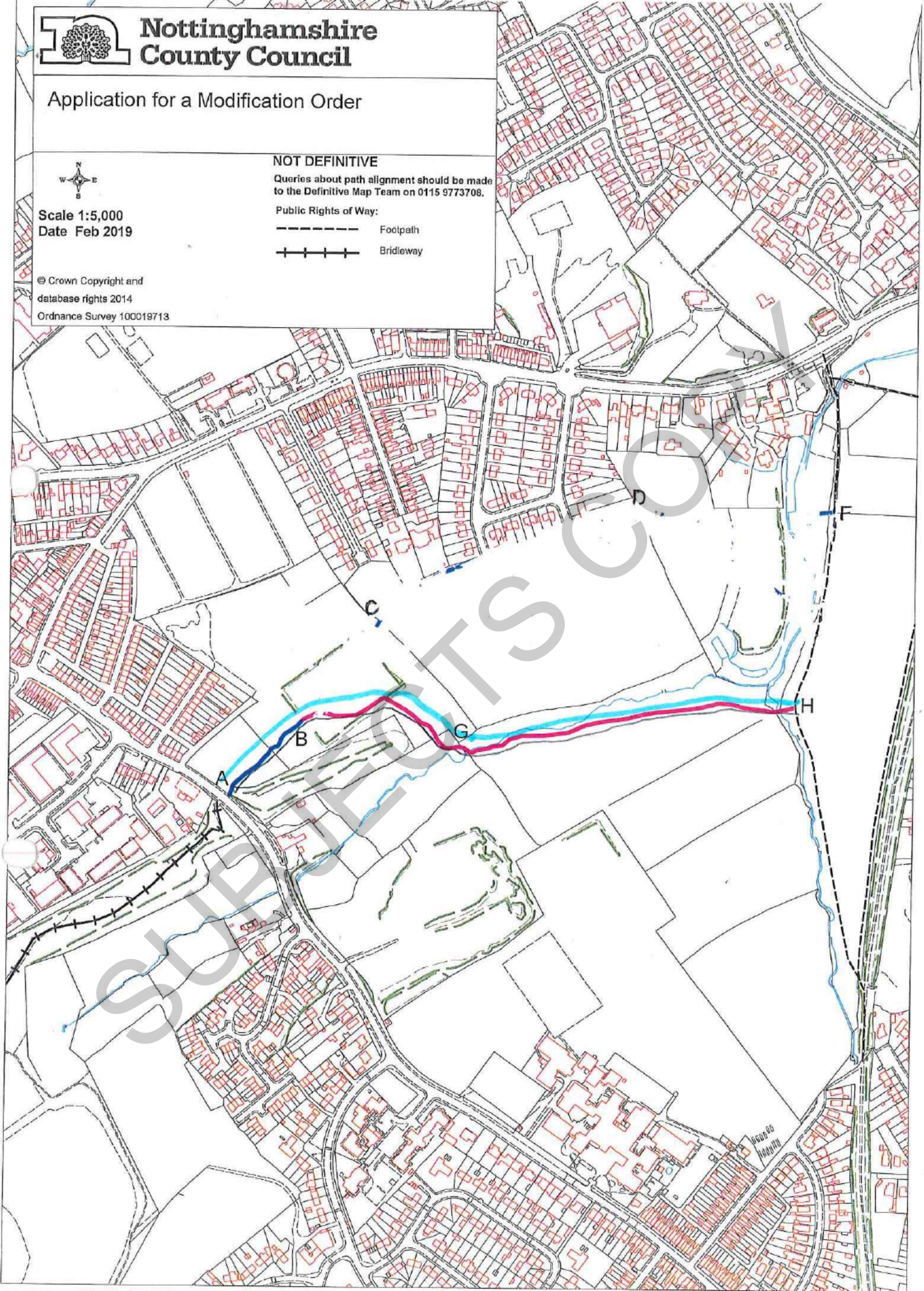
© Crown Copyright and
database rights 2014
Ordnance Survey 100019713

NOT DEFINITIVE

Queries about path alignment should be made
to the Definitive Map Team on 0115 9773708.

Public Rights of Way:

- Footpath
- + + + + + Bridleway



PLEASE UNMARK ON THE PLAN THE ROUTE YOU HAVE USED. PUT NAME, SIGNATURE & DATE BELOW

NAME 3rd party info SIGNATURE 3rd party info DATE 23/2/19

SUBJECTS COPY

PUBLIC RIGHT OF WAY USER EVIDENCE STATEMENT

ABOUT YOU

Name 3rd party info

Address 3rd party info

CHESTER

Postcode 3rd party info

Year of Birth 3rd party info

Have you lived at any other addresses during the time you have used the path or way? If so, please provide details and years [full addresses are not required]

3rd party info (1984 - 2003)

ABOUT THE APPLICATION ROUTE

How do you think the application route should be recorded?

- As a footpath (public rights on foot only)
As a bridleway (public rights on foot and on horseback or bicycle)
As a restricted byway (public rights on foot, on horseback or any non-motorised vehicle)
As a byway open to all traffic (public rights for all classes of use, including motor vehicles)

Describe the application route (include start and finish points and provide OS grid references if you can)

The footpath starts from Stoneyford Road (directly across the road and opposite from the rights of way footpath into Brierley Forest). The footpath goes through brambles onto waste ground (previously land belonging to the Miner's Welfare). It then veers slightly to the right and doubles back on itself and goes over the River Meden (there are stepping stones in the water clearly designating the path).

It then follows a very distinct and clear path to the right of the River Meden, following the River Meden practically all of the way to a barrier which goes directly into the grounds of Skegby Hall Gardens.

MAP OF THE APPLICATION ROUTE

Please attach an extract from a map of your own choice to identify the route you are providing evidence about, and annotate it with anything you provide details about in this statement. Please sign and date your map.

Note - The map is attached - see footpath in pink.

YOUR USE OF THE APPLICATION ROUTE

1. In which years did you use the application route?

From 1884 To present.....

2. Were there any extended periods during which you did not use the route at all? If so, please state when and why?

From 2003 onwards I only used the route when visiting my family in Skegby (approx every month)

3. How did you use the application route and how often? [Please tick any that apply]

	Daily	Weekly	Monthly	Every few months	Once a year	Other (please describe)
On foot			✓			
On horseback						
By pedal cycle						
By car						
Other [please specify]						

4. Has the application route always followed the same course?

- Yes
- Don't know
- No

If no – how and when was the route altered?

.....

.....

5. Approximately how wide is the application route?

[Please give your estimate of the width across which you used the route including the width used when passing others or walking with others. Take care to consider the overall width of the route. If this varies, please describe how] [Or please state 'Don't know']

When leaving Stoneyford Road and walking through the brambles, the path only has the capability of the width for one person. When entering the waste ground however there would be room for several people. After the path has crossed over the River Meden, there would then be room for four people walking.

6. What type of surface does the application route have? (for example grass, gravel, earth)
[For varying surfaces, please describe with reference to your map]

Combination of grass and earth depending on which part of the footpath one is walking on.

Stepping stones, leafy areas

7. Have there ever been any of the following on the application route?

a. Stiles [state locations and show on your map]

Don't believe so

How long were they in place?

b. Gates [state locations, indicate whether locked – and when - and show on your map]

Can't remember

c. Other barriers [state what they were and location, how long they were in place and show on your map]

—

8. Did any of the above prevent you from using the application route?

No

Yes

If yes, please give details

9. Have you ever seen any signs or notices suggesting whether or not the application route is a public right of way? (for example "Private", "Keep Out", No Right of Way "Trespassers will be

Prosecuted")

No

Yes

Don't know

If yes – state when and give details, including when they were present and mark their location on your map

.....
.....
.....

10. Have you seen other people using the application route whilst you have been using it?

No

Yes

If yes, please provide any additional information about this

Dog walkers, individuals, groups, families
.....
.....

Land Ownership

11. Were you working for any owner or occupier of land crossed by the application route at the time when you used it, or were you then a tenant / licensee of any such owner?

No

Yes

If yes, provide details and dates

.....
.....
.....

12. Did the owner or occupier ever give you permission (or did you seek permission) to use the application route?

No

Yes

If yes,

a. From whom?

b. When?

13. Has anyone ever told you the application route was not public (including by an owner, tenant of the land or by anyone in their employment)?

No

Yes

If yes, by whom and when?

.....
.....

14. Have you ever been stopped or turned back when using the application route?

No

Yes

If yes, please give details including when this happened

.....
.....

15. Has anyone else ever told you that they were prevented from using the application route?

No

Yes

If yes, please give details including when this happened

.....
.....

16. Have you ever had a private right to use the application route? (for example, an easement, private right of access, licence, etc)

No

Yes

If yes, please give full details, including who gave the permission, why and when

.....
.....

Other Information

17. Do you have, or do you have knowledge of, any documentary evidence which is relevant to the application route or which indicates public use? (for example photographs, guidebooks, letters, sale documents, old maps, etc)

No

Yes

If yes – please provide details

This footpath clearly shows on a map of 1902. Further maps since then has shown the path missing from here. See copy of map showing footpath.

18. Please give any further information which you consider would be helpful in reaching a decision as to whether the application route should be recorded as a public right of way?

[Continue on a separate sheet if necessary]

[If you wish to provide a separate sketch map, please do so and attach to this statement]

It is apparent that this footpath has been walked for a number of years, and will continue to be even if not adopted. The fact that there are big user- friendly stepping stones in the water is proof that someone has deliberately somehow carried, and put the stones there. These stones might have been there for generations.

Hopefully one 'selling point' of having this footpath adopted, is that it would then be an official right of way from Brierley Forest Park to Skegby Hall Gardens, and would add to the footpath network in the county.

This path is also a very pretty path and it would be a really lovely extension from the official right of way from Brierley Park to Skegby Hall Gardens and by default, also then leading to the Skegby Trail.

19. During the investigation the Council may want to interview some or all of the claimants in order to gather additional information. Would you be willing to talk to an officer from the Council about your knowledge of the application route?

Yes

No

20. Would you be willing to attend a hearing, or public inquiry to give evidence if necessary?

Yes

No



Nottinghamshire County Council

Application for a Modification Order



Scale 1:5,000
Date Feb 2019

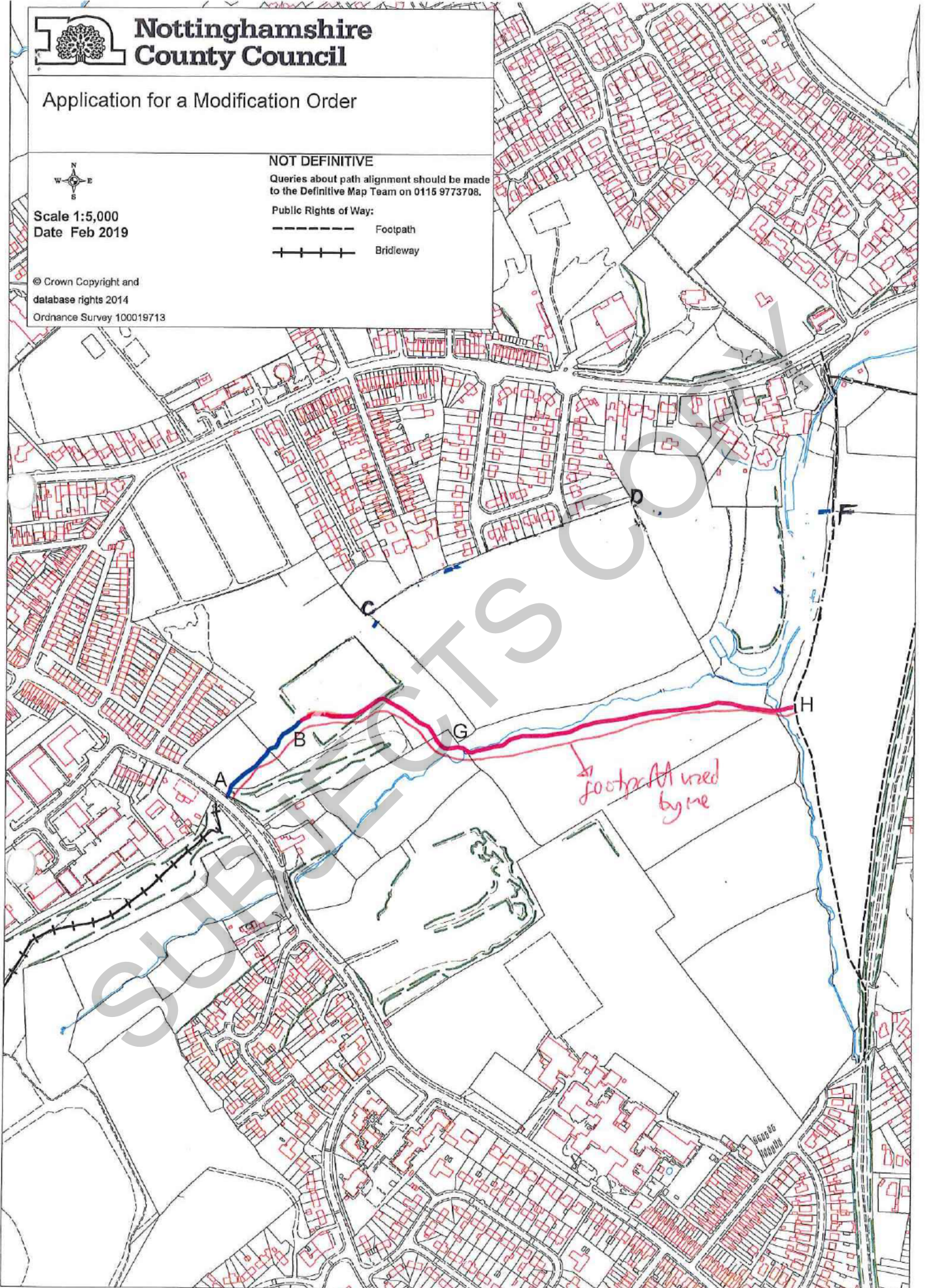
© Crown Copyright and
database rights 2014
Ordnance Survey 100019713

NOT DEFINITIVE

Queries about path alignment should be made
to the Definitive Map Team on 0115 9773708.

Public Rights of Way:

- Footpath
- + + + + + Bridleway



PLEASE MARK ON THE PLAN THE ROUTE YOU HAVE USED. PUT NAME, SIGNATURE & DATE BELOW

NAME 3rd party info SIGNATURE 3rd party info DATE 23/04/19

SUBJECTS COPY

PUBLIC RIGHT OF WAY USER EVIDENCE STATEMENT

ABOUT YOU

Name 3rd party info

Address 3rd party info

..... Sutton 10 Ashfield

..... Notts

..... Postcode 3rd party info

Year of Birth 3rd party info

Have you lived at any other addresses during the time you have used the path or way?
If so, please provide details and years [full addresses are not required]

.....
.....

ABOUT THE APPLICATION ROUTE

How do you think the application route should be recorded?

- As a footpath (public rights on foot only)
- As a bridleway (public rights on foot and on horseback or bicycle)
- As a restricted byway (public rights on foot, on horseback or any non-motorised vehicle)
- As a byway open to all traffic (public rights for all classes of use, including motor vehicles)

Describe the application route (include start and finish points and provide OS grid references if you can)

The footpath starts from Stoneyford Road (directly across the road and opposite from the rights of way footpath into Brierley Forest). The footpath goes through brambles onto waste ground (previously land belonging to the Miner's Welfare). It then veers slightly to the right and doubles back on itself and goes over the River Meden (there are stepping stones in the water clearly designating the path).

It then follows a very distinct and clear path to the right of the River Meden, following the River Meden practically all of the way to a barrier which goes directly into the grounds of Skegby Hall Gardens.

.....

MAP OF THE APPLICATION ROUTE

Please attach an extract from a map of your own choice to identify the route you are providing evidence about, and annotate it with anything you provide details about in this statement. **Please sign and date your map.**

Note – The map is attached – see footpath in pink.

YOUR USE OF THE APPLICATION ROUTE

1. In which years did you use the application route?

From 2016..... To 2018.....

2. Were there any extended periods during which you did not use the route at all? If so, please state when and why?

No.....
.....

3. How did you use the application route and how often? [Please tick any that apply]

	Daily	Weekly	Monthly	Every few months	Once a year	Other (please describe)
On foot	1					
On horseback						
By pedal cycle						
By car						
Other [please specify]						

4. Has the application route always followed the same course?

- Yes
- Don't know
- No

If no – how and when was the route altered?

.....
.....

5. Approximately how wide is the application route? 2M

[Please give your estimate of the width across which you used the route including the width used when passing others or walking with others. Take care to consider the overall width of the route. If this varies, please describe how] [Or please state 'Don't know']

When leaving Stoneyford Road and walking through the brambles, the path only has the capability of the width for one person. When entering the waste ground however there would be room for several people. After the path has crossed over the River Meden, there would then be room for four people walking.

6. What type of surface does the application route have? (for example grass, gravel, earth)
[For varying surfaces, please describe with reference to your map]

Combination of grass and earth depending on which part of the footpath one is walking on.

.....
.....
.....

7. Have there ever been any of the following on the application route?

a. Stiles [state locations and show on your map]

N°
.....
.....

How long were they in place?

.....
.....

b. Gates [state locations, indicate whether locked – and when - and show on your map]

Gap Gate on Stoneford Rd
.....
.....

c. Other barriers [state what they were and location, how long they were in place and show on your map]

.....
.....

8. Did any of the above prevent you from using the application route?

- No
- Yes

If yes, please give details

.....
.....

9. Have you ever seen any signs or notices suggesting whether or not the application route is a public right of way? (for example "Private", "Keep Out", No Right of Way "Trespassers will be

Prosecuted")

No

Yes

Don't know

If yes – state when and give details, including when they were present and mark their location on your map

.....
.....
.....

10. Have you seen other people using the application route whilst you have been using it?

No

Yes

If yes, please provide any additional information about this

..... Lots of other dog walkers.....
.....
.....

Land Ownership

11. Were you working for any owner or occupier of land crossed by the application route at the time when you used it, or were you then a tenant / licensee of any such owner?

No

Yes

If yes, provide details and dates

.....
.....
.....

12. Did the owner or occupier ever give you permission (or did you seek permission) to use the application route?

No

Yes

If yes,

a. From whom?

b. When?

13. Has anyone ever told you the application route was not public (including by an owner, tenant of the land or by anyone in their employment)?

No

Yes

If yes, by whom and when?

.....
.....

14. Have you ever been stopped or turned back when using the application route?

No

Yes

If yes, please give details including when this happened

.....
.....

15. Has anyone else ever told you that they were prevented from using the application route?

No

Yes

If yes, please give details including when this happened

.....
.....

16. Have you ever had a private right to use the application route? (for example, an easement, private right of access, licence, etc)

No

Yes

If yes, please give full details, including who gave the permission, why and when

.....
.....

Other Information

17. Do you have, or do you have knowledge of, any documentary evidence which is relevant to the application route or which indicates public use? (for example photographs, guidebooks, letters, sale documents, old maps, etc)

No

Yes

If yes – please provide details

This footpath clearly shows on a map of 1902. Further maps since then has shown the path missing from here. See copy of map showing footpath.

18. Please give any further information which you consider would be helpful in reaching a decision as to whether the application route should be recorded as a public right of way?

[Continue on a separate sheet if necessary]

[If you wish to provide a separate sketch map, please do so and attach to this statement]

It is apparent that this footpath has been walked for a number of years, and will continue to be even if not adopted. The fact that there are big user- friendly stepping stones in the water is proof that someone has deliberately somehow carried, and put the stones there. These stones might have been there for generations.

Hopefully one 'selling point' of having this footpath adopted, is that it would then be an official right of way from Brierley Forest Park to Skegby Hall Gardens, and would add to the footpath network in the county.

This path is also a very pretty path and it would be a really lovely extension from the official right of way from Brierley Park to Skegby Hall Gardens and by default, also then leading to the Skegby Trail.

19. During the investigation the Council may want to interview some or all of the claimants in order to gather additional information. Would you be willing to talk to an officer from the Council about your knowledge of the application route?

Yes

No

20. Would you be willing to attend a hearing, or public inquiry to give evidence if necessary?

Yes

No



Nottinghamshire County Council

Application for a Modification Order



Scale 1:5,000
Date Feb 2019

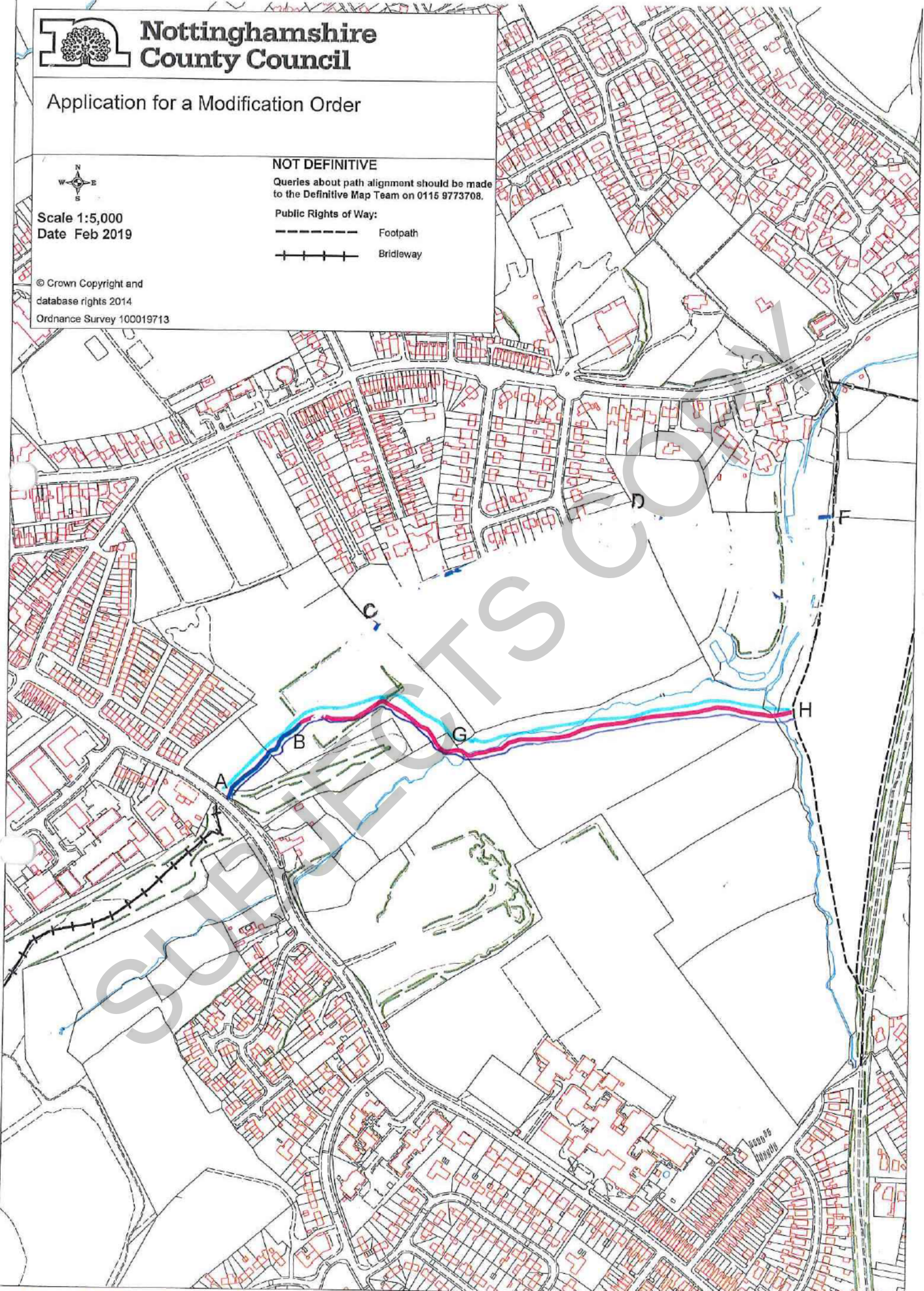
© Crown Copyright and
database rights 2014
Ordnance Survey 100019713

NOT DEFINITIVE

Queries about path alignment should be made to the Definitive Map Team on 0115 9773708.

Public Rights of Way:

- Footpath
- + + + + + Bridleway



PLEASE MARK ON THE PLAN THE ROUTE YOU HAVE USED. PUT NAME, SIGNATURE & DATE BELOW.

NAME 3rd party info SIGNATURE 3rd party info DATE 23-3-2019

SUBJECTS COPY

PUBLIC RIGHT OF WAY USER EVIDENCE STATEMENT

ABOUT YOU

Name 3rd party info

Address 3rd party info

..... SKEG BY

..... SUTTON-IN-ASHFIELD

..... NOTTS

..... Postcode 3rd party info

Year of Birth 3rd party info

Have you lived at any other addresses during the time you have used the path or way?
If so, please provide details and years [full addresses are not required]

.....
.....

ABOUT THE APPLICATION ROUTE

How do you think the application route should be recorded?

- As a footpath (public rights on foot only)
- As a bridleway (public rights on foot and on horseback or bicycle)
- As a restricted byway (public rights on foot, on horseback or any non-motorised vehicle)
- As a byway open to all traffic (public rights for all classes of use, including motor vehicles)

Describe the application route (include start and finish points and provide OS grid references if you can)

The footpath starts from Stoneyford Road (directly across the road and opposite from the rights of way footpath into Brierley Forest). The footpath goes through brambles onto waste ground (previously land belonging to the Miner's Welfare). It then veers slightly to the right and doubles back on itself and goes over the River Meden (there are stepping stones in the water clearly designating the path).

It then follows a very distinct and clear path to the right of the River Meden, following the River Meden practically all of the way to a barrier which goes directly into the grounds of Skegby Hall Gardens.

MAP OF THE APPLICATION ROUTE

Please attach an extract from a map of your own choice to identify the route you are providing evidence about, and annotate it with anything you provide details about in this statement. **Please sign and date your map.**

* Note - The map is attached - see footpath in pink.

YOUR USE OF THE APPLICATION ROUTE

1. In which years did you use the application route?

From 2014 To 2018 + PRESENT

2. Were there any extended periods during which you did not use the route at all? If so, please state when and why?

..... NO

3. How did you use the application route and how often? [Please tick any that apply]

	Daily	Weekly	Monthly	Every few months	Once a year	Other (please describe)
On foot						TWICE WEEKLY
On horseback						
By pedal cycle						
By car						
Other [please specify]						

4. Has the application route always followed the same course?

- Yes
 Don't know
 No

If no – how and when was the route altered?

.....

5. Approximately how wide is the application route?

[Please give your estimate of the width across which you used the route including the width used when passing others or walking with others. Take care to consider the overall width of the route. If this varies, please describe how] [Or please state 'Don't know']

When leaving Stoneyford Road and walking through the brambles, the path only has the capability of the width for one person. When entering the waste ground however there would be room for several people. After the path has crossed over the River Meden, there would then be room for four people walking.

6. What type of surface does the application route have? (for example grass, gravel, earth)
[For varying surfaces, please describe with reference to your map]

Combination of grass and earth depending on which part of the footpath one is walking on.

.....
.....
.....

7. Have there ever been any of the following on the application route?

a. Stiles [state locations and show on your map]

No
.....
.....

How long were they in place?

.....
.....

b. Gates [state locations, indicate whether locked – and when - and show on your map]

No
.....
.....

c. Other barriers [state what they were and location, how long they were in place and show on your map]

No
.....
.....

8. Did any of the above prevent you from using the application route?

- No
- Yes

If yes, please give details

.....
.....

9. Have you ever seen any signs or notices suggesting whether or not the application route is a public right of way? (for example "Private", "Keep Out", No Right of Way "Trespassers will be

Prosecuted")

No

Yes

Don't know

If yes – state when and give details, including when they were present and mark their location on your map

.....
.....
.....

10. Have you seen other people using the application route whilst you have been using it?

No

Yes

If yes, please provide any additional information about this

NUMEROUS DOG WALKERS, LONE PEDESTRIANS, SCHOOL CHILDREN AS A ROUTE HOME FROM QUARRYDALE SCHOOL, AND TEENAGERS / OLDER CHILDREN.

Land Ownership

11. Were you working for any owner or occupier of land crossed by the application route at the time when you used it, or were you then a tenant / licensee of any such owner?

No

Yes

If yes, provide details and dates

.....
.....
.....

12. Did the owner or occupier ever give you permission (or did you seek permission) to use the application route?

No

Yes

If yes,

a. From whom?

b. When?

13. Has anyone ever told you the application route was not public (including by an owner, tenant of the land or by anyone in their employment)?

No

Yes

If yes, by whom and when?

.....
.....

14. Have you ever been stopped or turned back when using the application route?

No

Yes

If yes, please give details including when this happened

.....
.....

15. Has anyone else ever told you that they were prevented from using the application route?

No

Yes

If yes, please give details including when this happened

.....
.....

16. Have you ever had a private right to use the application route? (for example, an easement, private right of access, licence, etc)

No

Yes

If yes, please give full details, including who gave the permission, why and when

.....
.....

Other Information

17. Do you have, or do you have knowledge of, any documentary evidence which is relevant to the application route or which indicates public use? (for example photographs, guidebooks, letters, sale documents, old maps, etc)

No

Yes

If yes – please provide details

This footpath clearly shows on a map of 1902. Further maps since then has shown the path missing from here. See copy of map showing footpath.

18. Please give any further information which you consider would be helpful in reaching a decision as to whether the application route should be recorded as a public right of way?

[Continue on a separate sheet if necessary]

[If you wish to provide a separate sketch map, please do so and attach to this statement]

It is apparent that this footpath has been walked for a number of years, and will continue to be even if not adopted. The fact that there are big user- friendly stepping stones in the water is proof that someone has deliberately somehow carried, and put the stones there. These stones might have been there for generations.

Hopefully one 'selling point' of having this footpath adopted, is that it would then be an official right of way from Brierley Forest Park to Skegby Hall Gardens, and would add to the footpath network in the county.

This path is also a very pretty path and it would be a really lovely extension from the official right of way from Brierley Park to Skegby Hall Gardens and by default, also then leading to the Skegby Trail.

19. During the investigation the Council may want to interview some or all of the claimants in order to gather additional information. Would you be willing to talk to an officer from the Council about your knowledge of the application route?

Yes

No

20. Would you be willing to attend a hearing, or public inquiry to give evidence if necessary?

Yes

No



Nottinghamshire County Council

Application for a Modification Order



Scale 1:5,000
Date Feb 2019

© Crown Copyright and
database rights 2014
Ordnance Survey 100019713

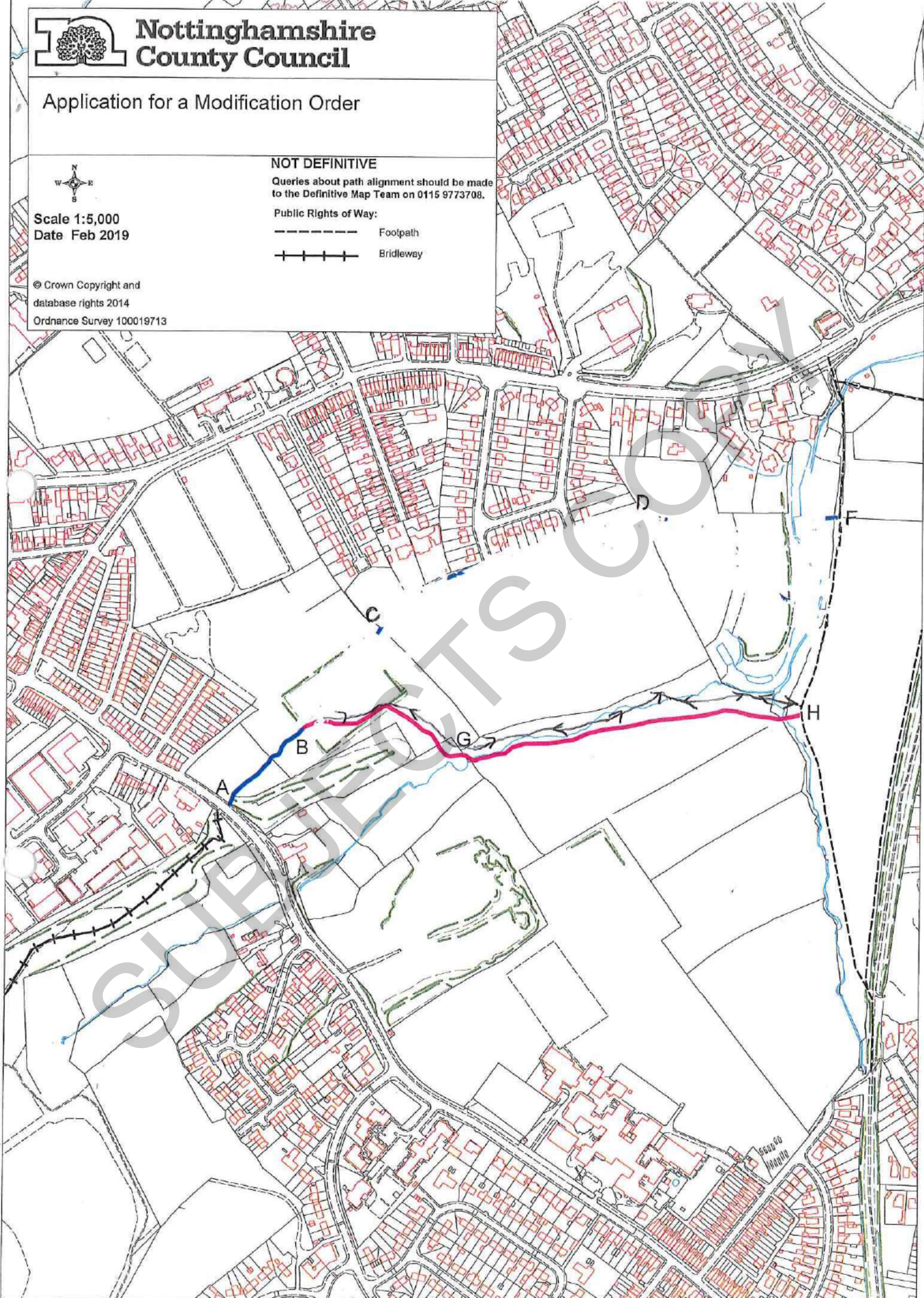
NOT DEFINITIVE

Queries about path alignment should be made
to the Definitive Map Team on 0115 9773708.

Public Rights of Way:

----- Footpath

+++++ Bridleway



PLEASE MARK ON THE PLAN THE ROUTE YOU WOULD LIKE TO USE. PUT NAME, SIGNATURE & DATE BELOW
NAME 3rd party info SIGNATURE 3rd party info DATE 21/03/19

SUBJECTS COPY

PUBLIC RIGHT OF WAY USER EVIDENCE STATEMENT

ABOUT YOU

Name 3rd party info

Address 3rd party info

Sutton in Ashfield, Nottingham

Postcode 3rd party info

Year of Birth 3rd party info

Have you lived at any other addresses during the time you have used the path or way? If so, please provide details and years [full addresses are not required]

Cowper closes with 1956 - 1972
Mansfield Road Skegby 1972 - 1981

ABOUT THE APPLICATION ROUTE

How do you think the application route should be recorded?

As a footpath (public rights on foot only)

As a bridleway (public rights on foot and on horseback or bicycle)

As a restricted byway (public rights on foot, on horseback or any non-motorised vehicle)

As a byway open to all traffic (public rights for all classes of use, including motor vehicles)

Describe the application route (include start and finish points and provide OS grid references if you can)

The footpath starts from Stoneyard Road (directly across the road and opposite from the rights of way footpath into Briarley Forest). The footpath goes through brambles onto waste ground (previously land belonging to the Miner's Welfare). It then veers slightly to the right and doubles back on itself and goes over the River Meden (there are stepping stones in the water clearly designating the path). It then follows a very distinct and clear path to the right of the River Meden, following the River Meden practically all of the way to a barrier which goes directly into the grounds of Skegby Hall Gardens.

MAP OF THE APPLICATION ROUTE

Please attach an extract from a map of your own choice to identify the route you are providing evidence about, and annotate it with anything you provide details about in this statement. **Please sign and date your map.**

Note - The map is attached - see footpath in pink

YOUR USE OF THE APPLICATION ROUTE

1. In which years did you use the application route?

From 1956 To 2018

2. Were there any extended periods during which you did not use the route at all? If so, please state when and why?

USED INTERMITTENTLY THROUGHOUT

3. How did you use the application route and how often? [Please tick any that apply]

	Daily	Weekly	Monthly	Every few months	Once a year	Other (please describe)
On foot			↖			
On horseback						
By pedal cycle						
By car						
Other [please specify]						

4. Has the application route always followed the same course?

Yes

Don't know

No

If no – how and when was the route altered?

5. Approximately how wide is the application route? [Please give your estimate of the width across which you used the route including the width used when passing others or walking with others. Take care to consider the overall width of the route. If this varies, please describe how] [Or please state 'Don't know']

When leaving Stoneford Road and walking through the brambles, the path only has the capability of the width for one person. When entering the waste ground however there would be room for several people. After the path has crossed over the River Meden, there would then be room for four people walking.

9. Have you ever seen any signs or notices suggesting whether or not the application route is a public right of way? (for example "Private", "Keep Out", "No Right of Way", "Trespassers will be

.....
.....

If yes, please give details

Yes

No

8. Did any of the above prevent you from using the application route?

.....
.....

c. Other barriers [state what they were and location, how long they were in place and show on your map]

.....
.....

b. Gates [state locations, indicate whether locked – and when - and show on your map]

.....
.....

How long were they in place?

.....
.....

a. Stiles [state locations and show on your map]

7. Have there ever been any of the following on the application route?

.....
.....
.....

Combination of grass and earth depending on which part of the footpath one is walking on.

6. What type of surface does the application route have? (for example grass, gravel, earth) [For varying surfaces, please describe with reference to your map]

Prosecuted")

No

Yes

Don't know

If yes – state when and give details, including when they were present and mark their location on your map

.....
.....
.....

10. Have you seen other people using the application route whilst you have been using it?

Yes

No

If yes, please provide any additional information about this

.....
.....
.....

Land Ownership

11. Were you working for any owner or occupier of land crossed by the application route at the time when you used it, or were you then a tenant / licensee of any such owner?

No

Yes

If yes, provide details and dates

.....
.....
.....

12. Did the owner or occupier ever give you permission (or did you seek permission) to use the application route?

No PERMISSION NEVER SOUGHT

Yes

If yes,

.....
.....
.....

Other Information

17. Do you have, or do you have knowledge of, any documentary evidence which is relevant to the application route or which indicates public use? (for example photographs, guidebooks, letters, sale documents, old maps, etc)

No

Yes

If yes – please provide details

This footpath clearly shows on a map of 1902. Further maps since then has shown the path missing from here. See copy of map showing footpath.

18. Please give any further information which you consider would be helpful in reaching a decision as to whether the application route should be recorded as a public right of way?
[Continue on a separate sheet if necessary]
[If you wish to provide a separate sketch map, please do so and attach to this statement]

It is apparent that this footpath has been walked for a number of years, and will continue to be even if not adopted. The fact that there are big user-friendly stepping stones in the water is proof that someone has deliberately somehow carried, and put the stones there. These stones might have been there for generations.

Hopefully one 'selling point' of having this footpath adopted, is that it would then be an official right of way from Brierley Forest Park to Skegby Hall Gardens, and would add to the footpath network in the county.

This path is also a very pretty path and it would be a really lovely extension from the official right of way from Brierley Park to Skegby Hall Gardens and by default, also then leading to the Skegby Trail.

19. During the investigation the Council may want to interview some or all of the claimants in order to gather additional information. Would you be willing to talk to an officer from the Council about your knowledge of the application route?

Yes

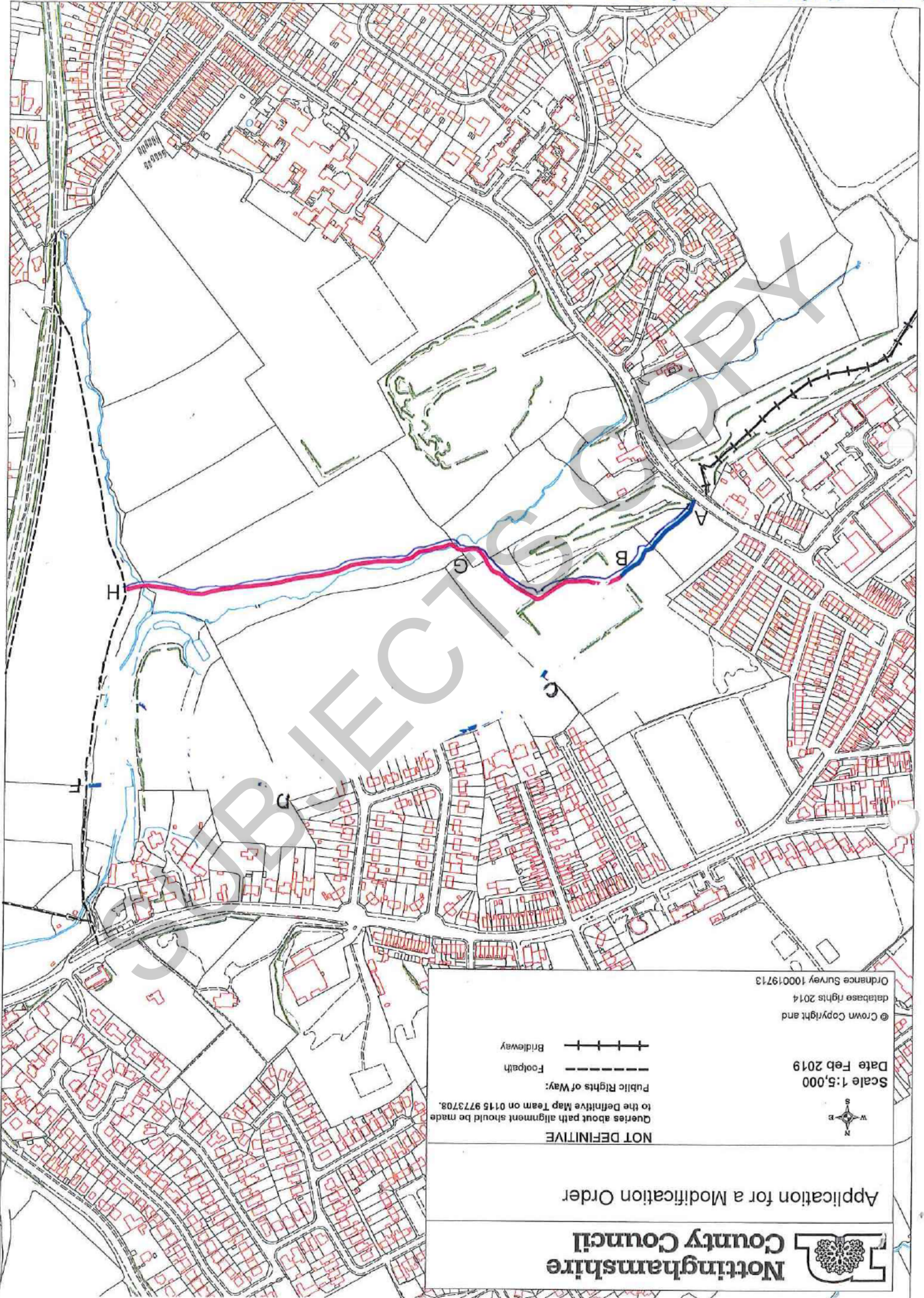
No

20. Would you be willing to attend a hearing, or public inquiry to give evidence if necessary?

Yes

No

PLEASE MARK ON THE PLAN THE ROUTE YOU WOULD USE. PUT NAME, SIGNATURE & DATE BELOW
 NAME: [redacted] 3rd party info
 SIGNATURE: [redacted] 3rd party info
 DATE: 25-3-19



Nottinghamshire County Council

Application for a Modification Order

NOT DEFINITIVE

Queries about path alignment should be made to the Definitive Map Team on 0115 973708.

Public Rights of Way:
 Footpath: - - - - -
 Bridleway: + + + + +

© Crown Copyright and database rights 2014
 Ordnance Survey 100019713

Scale 1:5,000
 Date Feb 2019

North arrow symbol

SUBJECTS COPY

PUBLIC RIGHT OF WAY USER EVIDENCE STATEMENT

ABOUT YOU

Name 3rd party info

Address 3rd party info

Sutton-in-Ashfield

Postcode 3rd party info

Year of Birth 3rd party info

Have you lived at any other addresses during the time you have used the path or way? If so, please provide details and years [full addresses are not required]

3rd party info Stanton Hill 1981 till 2012

ABOUT THE APPLICATION ROUTE

How do you think the application route should be recorded?

- As a footpath (public rights on foot only)
As a bridleway (public rights on foot and on horseback or bicycle)
As a restricted byway (public rights on foot, on horseback or any non-motorised vehicle)
As a byway open to all traffic (public rights for all classes of use, including motor vehicles)

Describe the application route (include start and finish points and provide OS grid references if you can)

The footpath starts from Stoneyford Road (directly across the road and opposite from the rights of way footpath into Brierley Forest). The footpath goes through brambles onto waste ground (previously land belonging to the Miner's Welfare). It then veers slightly to the right and doubles back on itself and goes over the River Meden (there are stepping stones in the water clearly designating the path).

It then follows a very distinct and clear path to the right of the River Meden, following the River Meden practically all of the way to a barrier which goes directly into the grounds of Skegby Hall Gardens.

MAP OF THE APPLICATION ROUTE

Please attach an extract from a map of your own choice to identify the route you are providing evidence about, and annotate it with anything you provide details about in this statement. Please sign and date your map.

Note - The map is attached - see footpath in pink.

YOUR USE OF THE APPLICATION ROUTE

1. In which years did you use the application route?

From ...1981..... To ...Present day.....

2. Were there any extended periods during which you did not use the route at all? If so, please state when and why? 6 month in 1983 3rd party info

.....

3. How did you use the application route and how often? [Please tick any that apply]

	Daily	Weekly	Monthly	Every few months	Once a year	Other (please describe)
On foot		✓				
On horseback						
By pedal cycle						
By car						
Other [please specify]						

4. Has the application route always followed the same course?

- Yes
- Don't know
- No

If no – how and when was the route altered?

.....

5. Approximately how wide is the application route?

[Please give your estimate of the width across which you used the route including the width used when passing others or walking with others. Take care to consider the overall width of the route. If this varies, please describe how] [Or please state 'Don't know']

When leaving Stoneyford Road and walking through the brambles, the path only has the capability of the width for one person. When entering the waste ground however there would be room for several people. After the path has crossed over the River Meden, there would then be room for four people walking.

6. What type of surface does the application route have? (for example grass, gravel, earth)
[For varying surfaces, please describe with reference to your map]

[Combination of grass and earth depending on which part of the footpath one is walking on.]

.....
.....
.....

7. Have there ever been any of the following on the application route?

a. Stiles [state locations and show on your map]

Yes.....
.....

How long were they in place?

1981 got broken eventually.....
.....

b. Gates [state locations, indicate whether locked – and when - and show on your map]

No.....
.....

c. Other barriers [state what they were and location, how long they were in place and show on your map]

no Someone put a fence up to keep horses in
field prob 10yr ago.....
.....

8. Did any of the above prevent you from using the application route?

No

Yes

If yes, please give details

.....
.....

9. Have you ever seen any signs or notices suggesting whether or not the application route is a public right of way? (for example "Private", "Keep Out", No Right of Way "Trespassers will be

Prosecuted")

No

Yes

Don't know

If yes – state when and give details, including when they were present and mark their location on your map

.....
.....
.....

10. Have you seen other people using the application route whilst you have been using it?

No

Yes

If yes, please provide any additional information about this

..... People walking dogs children coming home from.....
..... school.....
.....

Land Ownership

11. Were you working for any owner or occupier of land crossed by the application route at the time when you used it, or were you then a tenant / licensee of any such owner?

No

Yes

If yes, provide details and dates

.....
.....
.....

12. Did the owner or occupier ever give you permission (or did you seek permission) to use the application route?

No

Yes

If yes,

a. From whom?

b. When?

13. Has anyone ever told you the application route was not public (including by an owner, tenant of the land or by anyone in their employment)?

No

Yes

If yes, by whom and when?

.....
.....

14. Have you ever been stopped or turned back when using the application route?

No

Yes

If yes, please give details including when this happened

.....
.....

15. Has anyone else ever told you that they were prevented from using the application route?

No

Yes

If yes, please give details including when this happened

.....
.....

16. Have you ever had a private right to use the application route? (for example, an easement, private right of access, licence, etc)

No

Yes

If yes, please give full details, including who gave the permission, why and when

.....
.....

Other Information

17. Do you have, or do you have knowledge of, any documentary evidence which is relevant to the application route or which indicates public use? (for example photographs, guidebooks, letters, sale documents, old maps, etc)

No

Yes

If yes – please provide details

This footpath clearly shows on a map of 1902. Further maps since then has shown the path missing from here. See copy of map showing footpath.

18. Please give any further information which you consider would be helpful in reaching a decision as to whether the application route should be recorded as a public right of way?

[Continue on a separate sheet if necessary]

[If you wish to provide a separate sketch map, please do so and attach to this statement]

It is apparent that this footpath has been walked for a number of years, and will continue to be even if not adopted. The fact that there are big user- friendly stepping stones in the water is proof that someone has deliberately somehow carried, and put the stones there. These stones might have been there for generations.

Hopefully one 'selling point' of having this footpath adopted, is that it would then be an official right of way from Brierley Forest Park to Skegby Hall Gardens, and would add to the footpath network in the county.

This path is also a very pretty path and it would be a really lovely extension from the official right of way from Brierley Park to Skegby Hall Gardens and by default, also then leading to the Skegby Trail.

19. During the investigation the Council may want to interview some or all of the claimants in order to gather additional information. Would you be willing to talk to an officer from the Council about your knowledge of the application route?

Yes

No

20. Would you be willing to attend a hearing, or public inquiry to give evidence if necessary?

Yes

No



Nottinghamshire County Council

Application for a Modification Order



Scale 1:5,000
Date Feb 2019

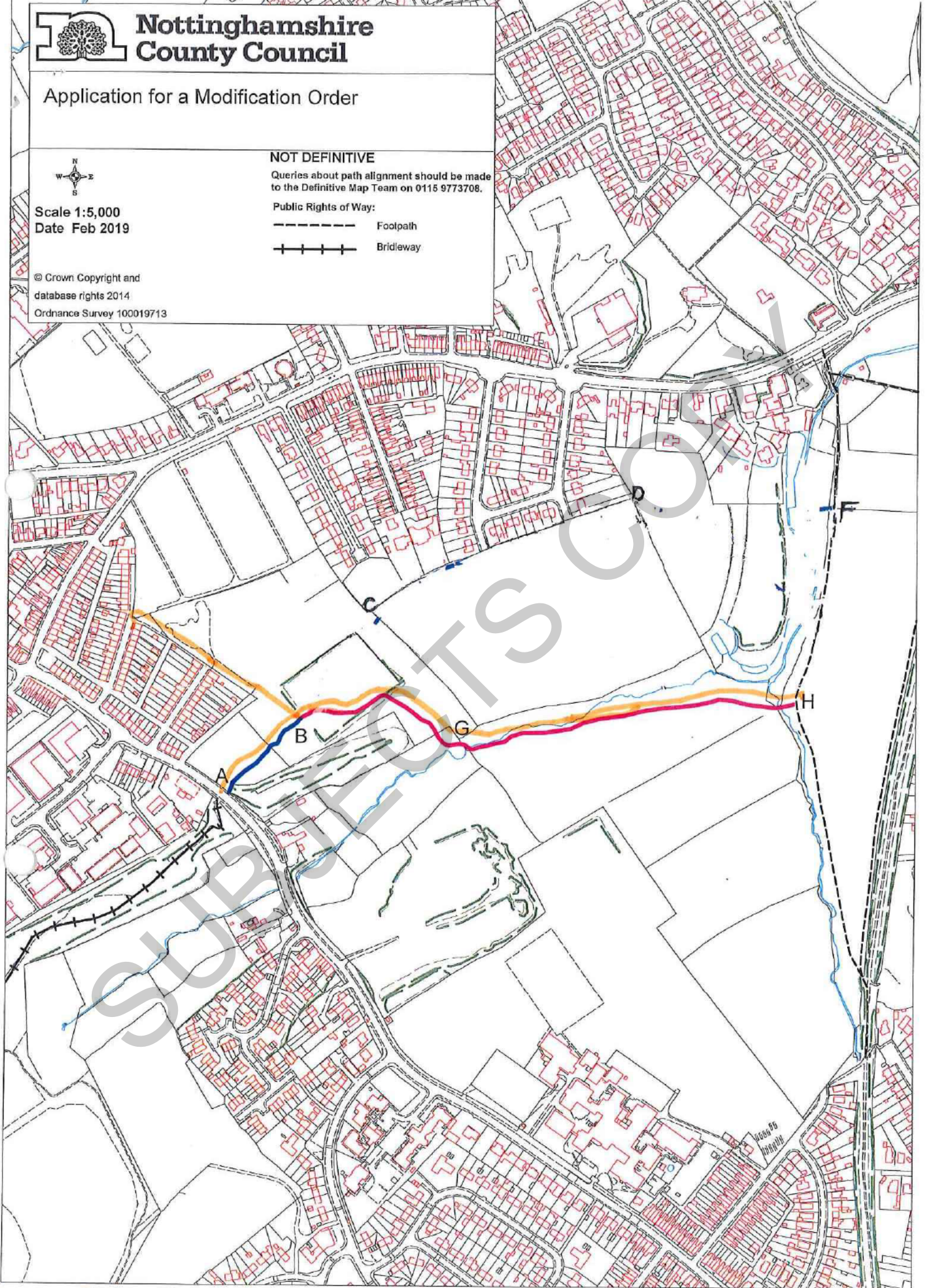
© Crown Copyright and
database rights 2014
Ordnance Survey 100019713

NOT DEFINITIVE

Queries about path alignment should be made
to the Definitive Map Team on 0115 9773708.

Public Rights of Way:

- Footpath
- + + + + + Bridleway



PLEASE MARK ON THE PLAN THE ROUTE YOU HAVE USED. PUT NAME, SIGNATURE & DATE BELOW

NAME 3rd party info SIGNATURE 3rd party info DATE 12-04-2019

SUBJECTS COPY

ABOUT YOU

Name [redacted]

Address [redacted]

SECTION - IN - ASHFIELD

NO 115

Postcode [redacted]

Year of Birth [redacted]

Have you lived at any other addresses during the time you have used the path or way? If so, please provide details and years [full addresses are not required]

No

ABOUT THE APPLICATION ROUTE

How do you think the application route should be recorded?

As a footpath (public rights on foot only)

As a bridleway (public rights on foot and on horseback or bicycle)

As a restricted byway (public rights on foot, on horseback or any non-motorised vehicle)

As a byway open to all traffic (public rights for all classes of use, including motor vehicles)

Describe the application route (include start and finish points and provide OS grid references if you can)

The footpath starts from Stonyford Road (directly across the road and opposite from the rights of way footpath into Briley Forest). The footpath goes through brambles onto waste ground (previously land belonging to the Miner's Welfare). It then veers slightly to the right and doubles back on itself and goes over the River Meden (there are stepping stones in the water clearly designating the path).

It then follows a very distinct and clear path to the right of the River Meden, following the River Meden practically all of the way to a barrier which goes directly into the grounds of Skegby Hall Gardens.

MAP OF THE APPLICATION ROUTE

Please attach an extract from a map of your own choice to identify the route you are providing evidence about, and annotate it with anything you provide details about in this statement. Please sign and date your map.

Note - The map is attached - see footpath in pink

YOUR USE OF THE APPLICATION ROUTE

1. In which years did you use the application route?

From 2014 To 2018

2. Were there any extended periods during which you did not use the route at all? If so, please state when and why?

No

3. How did you use the application route and how often? [Please tick any that apply]

	Daily	Weekly	Monthly	Every few months	Once a year	Other (please describe)
On foot						2
On horseback						
By pedal cycle						
By car						
Other [please specify]						

4. Has the application route always followed the same course?

Yes

Don't know

No

If no – how and when was the route altered?

5. Approximately how wide is the application route? 2m

[Please give your estimate of the width across which you used the route including the width used when passing others or walking with others. Take care to consider the overall width of the route. If this varies, please describe how] [Or please state 'Don't know']

When leaving Stoneyford Road and walking through the brambles, the path only has the capability of the width for one person. When entering the waste ground however there would be room for several people. After the path has crossed over the River Meaden, there would then be room for four people walking.

9. Have you ever seen any signs or notices suggesting whether or not the application route is a public right of way? (for example "Private", "Keep Out", "No Right of Way" "Trespassers will be

.....
.....

If yes, please give details

Yes

No

8. Did any of the above prevent you from using the application route?

.....
.....

c. Other barriers [state what they were and location, how long they were in place and show on your map]

.....
.....

b. Gates [state locations, indicate whether locked - and when - and show on your map]

.....
.....

How long were they in place?

.....
.....

a. Stiles [state locations and show on your map]

7. Have there ever been any of the following on the application route?

.....
.....
.....

Combination of grass and earth depending on which part of the footpath one is walking on.

6. What type of surface does the application route have? (for example grass, gravel, earth) [For varying surfaces, please describe with reference to your map]

Prosecuted")

No

Yes

Don't know

If yes – state when and give details, including when they were present and mark their location on your map

.....
.....
.....

10. Have you seen other people using the application route whilst you have been using it?

No

Yes

If yes, please provide any additional information about this

.....
I DO NOT PAY (DOG WALKERS)
.....
I HAVE SEEN A SCHOOL GUARD TALK WITH
.....
TEACHERS

Land Ownership

11. Were you working for any owner or occupier of land crossed by the application route at the time when you used it, or were you then a tenant / licensee of any such owner?

No

Yes

If yes, provide details and dates

.....
.....
.....

12. Did the owner or occupier ever give you permission (or did you seek permission) to use the application route?

No

Yes

If yes,

.....
.....
.....

a. From whom?

b. When?

13. Has anyone ever told you the application route was not public (including by an owner, tenant of the land or by anyone in their employment)?

No

Yes

If yes, by whom and when?

.....

.....

14. Have you ever been stopped or turned back when using the application route?

No

Yes

If yes, please give details including when this happened

.....

.....

15. Has anyone else ever told you that they were prevented from using the application route?

No

Yes

If yes, please give details including when this happened

.....

.....

16. Have you ever had a private right to use the application route? (for example, an easement, private right of access, licence, etc)

No

Yes

If yes, please give full details, including who gave the permission, why and when

.....

.....

Other Information

17. Do you have, or do you have knowledge of, any documentary evidence which is relevant to the application route or which indicates public use? (for example photographs, guidebooks, letters, sale documents, old maps, etc)

No

Yes

If yes – please provide details

This footpath clearly shows on a map of 1902. Further maps since then have shown the path missing from here. See copy of map showing footpath.

18. Please give any further information which you consider would be helpful in reaching a decision as to whether the application route should be recorded as a public right of way?
[Continue on a separate sheet if necessary]
[If you wish to provide a separate sketch map, please do so and attach to this statement]

It is apparent that this footpath has been walked for a number of years, and will continue to be even if not adopted. The fact that there are big user-friendly stepping stones in the water is proof that someone has deliberately somehow carried, and put the stones there. These stones might have been there for generations.

Hopefully one 'selling point' of having this footpath adopted, is that it would then be an official right of way from Brierley Forest Park to Skegby Hall Gardens, and would add to the footpath network in the county.

This path is also a very pretty path and it would be a really lovely extension from the official right of way from Brierley Park to Skegby Hall Gardens and by default, also then leading to the Skegby Trail.

19. During the investigation the Council may want to interview some or all of the claimants in order to gather additional information. Would you be willing to talk to an officer from the Council about your knowledge of the application route?

Yes

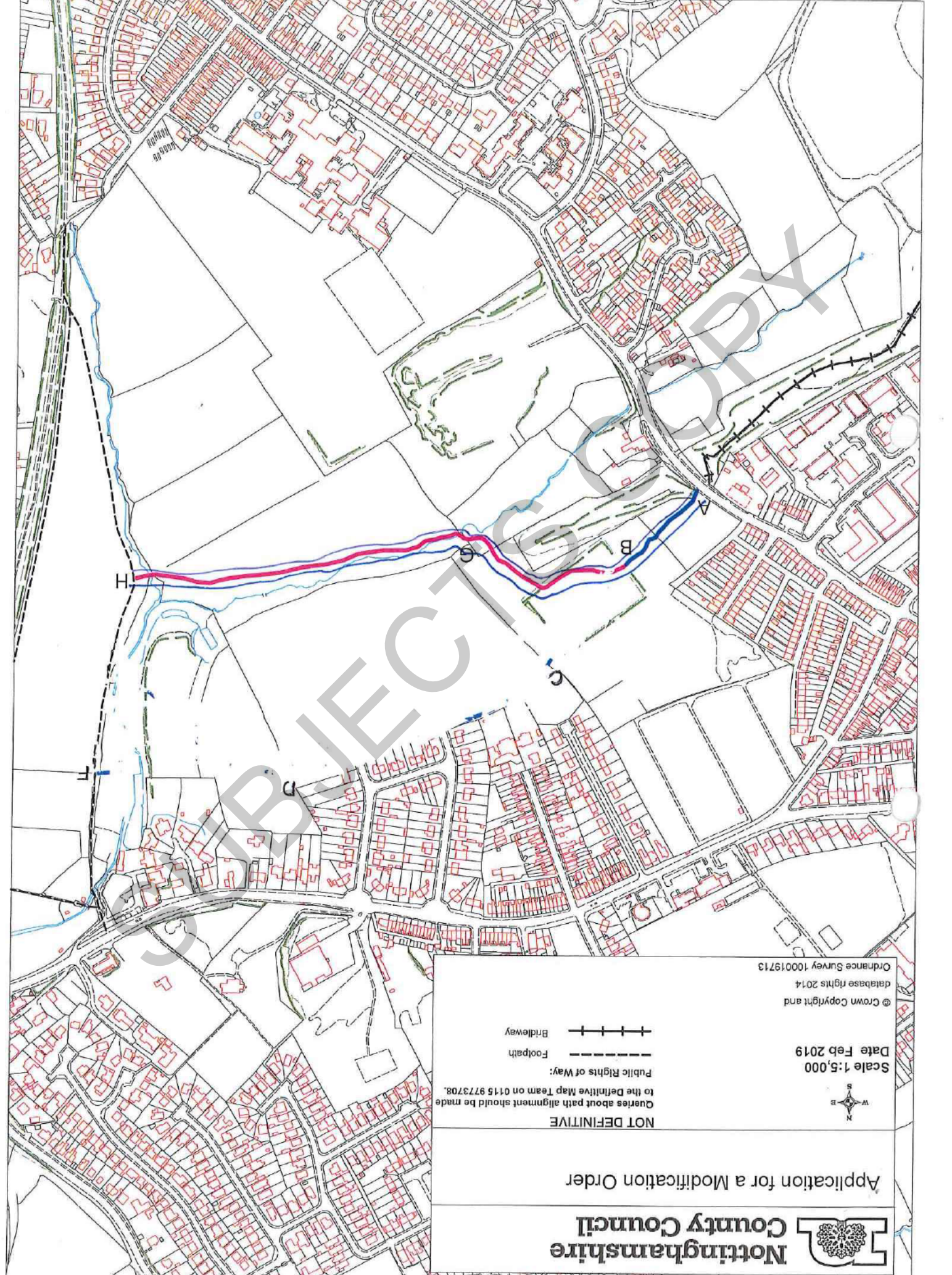
No

20. Would you be willing to attend a hearing, or public inquiry to give evidence if necessary?

Yes

No

PLEASE MARK ON THE PLAN THE ROUTE YOU WOULD USE, PUT NAME, SIGNATURE & DATE BELOW (STAKE) 3rd party info 3rd party info



Nottinghamshire County Council


Application for a Modification Order

NOT DEFINITIVE

Queries about path alignment should be made to the Definitive Map Team on 015 973708.

Public Rights of Way:
 Footpath ———
 Bridleway ———+——+

Scale 1:5,000
 Date Feb 2019
 © Crown Copyright and database rights 2014
 Ordnance Survey 100019713



DATE 23/3/2019

SUBJECTS COPY