




KEY

-  Extent of route 1
-  Proposed cycle route/ shared route on footway
-  Existing cycle route on footway

- NOTES**
1. This drawing is to be read in conjunction with all other relevant drawings, details and specifications.
 2. Do not scale from this drawing.
 3. All measurements are given in metres unless otherwise stated.
 4. Existing cycle infrastructure shown on this drawing is illustrative and not all facilities may be shown.
 5. Proposed design is subject to further detailed design and as a result proposals may change prior to delivery.

Existing situation

- The nearest existing cycle facility is on Mapperley Plains south of the junction of Spring Lane. The facility is a shared use cycle footway.
- An existing footway runs only partially through the scheme extents adjacent to the west bound carriageway. A bituminous path runs the full length of the scheme on the east bound carriageway however is extremely narrow for its majority.

Proposals

- It is proposed to provide an upgraded footway east bound on Spring Lane from Mapperley Plains to the entrance of Gedling Country Park.
- The route will widen the existing footway up to the existing carriageway channel and into the verge. Proposed cycle footway width would be minimum 2.5m.
- Existing levels would need to be raised adjacent the carriageway and some retaining structures may be needed at localised pinch points.
- Relevant cycle facility and directional signage to be erected.

Constraints

- Cross fall to existing footway - would require earthworks and importing of material and reprofiling of private accesses.
- Potential channel realignment near at roundabout.

| Rev. | Description | Drawn | Ch'kd | Auth | Date |
|--|--------------|------------------------|-------------|--------------------|------------|
| | | | | | |
| Project CARLTON AND GEDLING STRATEGIC CYCLE ROUTES | | | | | |
| Status CONSULT | | Project No. HW10181 | | | |
| Drawing Title Route 1 - Spring Lane | | | | | |
| Scale 1:2000 @A1 | Drawn JWB | Date 27/06/2018 | Ch'kd AL | Date 27/06/2018 | Auth TB |
| Drawing No. HW10181/C/02 | | | | Rev. 0 | |

via in partnership with

 www.viaem.co.uk Tel 0115 804 2100
 Bilsthorpe Depot, Bilsthorpe Business Park, Bilsthorpe, Nottinghamshire, NG22 8ST