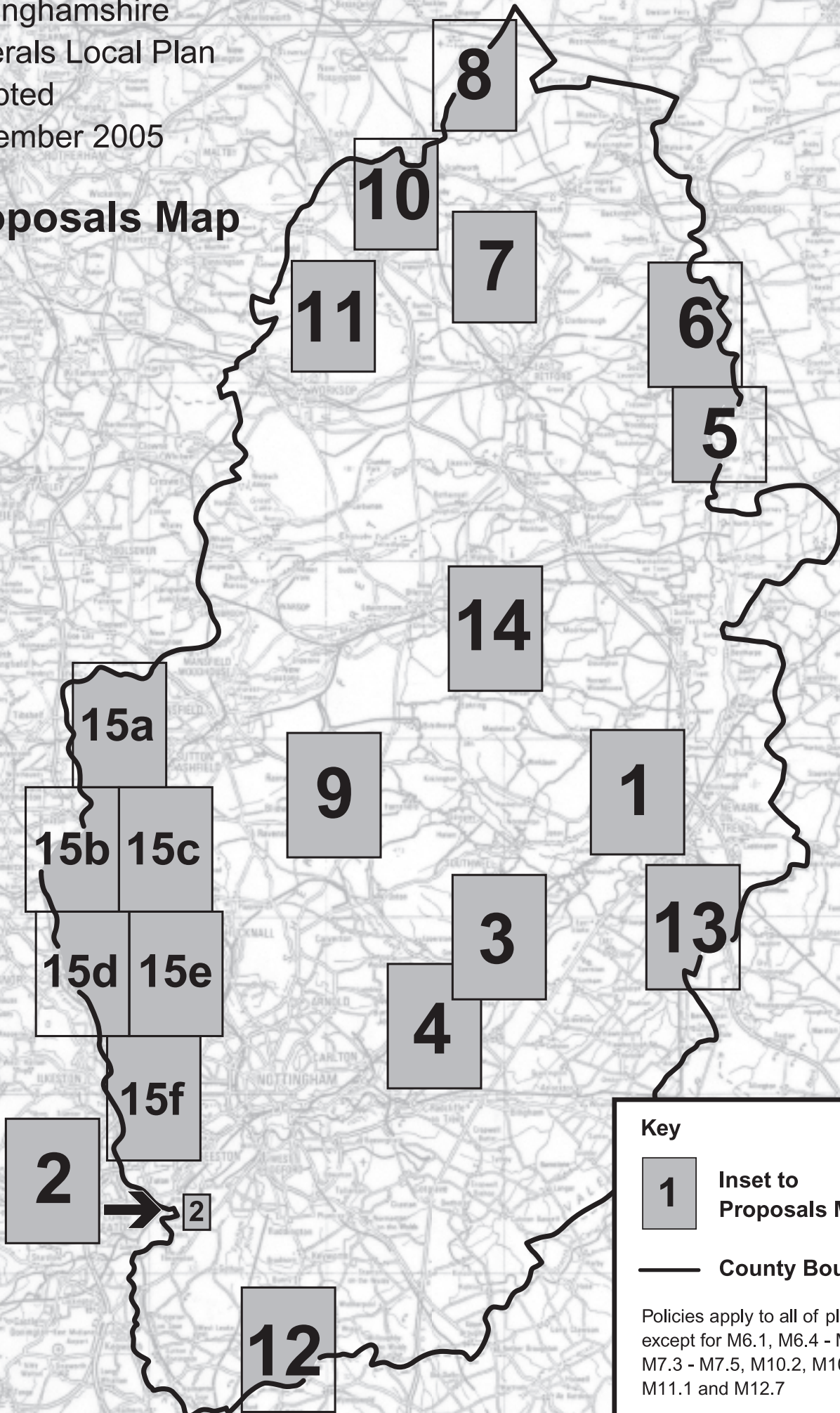


Proposals Map



Key

- 1** Inset to Proposals Map
- County Boundary

Policies apply to all of plan area except for M6.1, M6.4 - M6.12, M7.3 - M7.5, M10.2, M10.3, M11.1 and M12.7

Scale 1:312,500 (1" to 5 miles) 1cm=3.125 km

PROPOSALS MAP - KEY TO INSETS

Insets 1-14- Sand & Gravel, Sherwood Sandstone, Gypsum & Clay



Area of Archaeological Importance
[see Inset 1]



Proposed Area for Future Mineral Working



Land with Planning Permission to Extract Minerals*
(for information only except Inset 2 where only plant area shown)



Plant Site (Inset 4 & 6 - proposed)

Insets 15 (a-f) - Opencast Coal



Constraint Areas comprising:
Mature Landscape Areas, Sites of Special Scientific Interest, Ancient Woodland and Scheduled Ancient Monuments, Erewash River - Ecologically Important Stretches.



Limit of Opencast Coal Resource

*For the purposes of these maps permitted areas also include worked out and reclaimed land where permission is no longer extant. Active and unreclaimed minerals permissions may therefore form only a relatively small proportion of the total permitted areas shown. Except where indicated, only permissions relevant to mineral being considered in each inset are shown.

This map is reproduced from Ordnance Survey materials with the permission of Ordnance Survey on behalf of the Controller of Her Majesty's Stationery Office © Crown copyright. Unauthorised reproduction infringes Crown copyright and may lead to prosecution or civil proceedings. (Nottinghamshire County Council) (100019713) (2006).

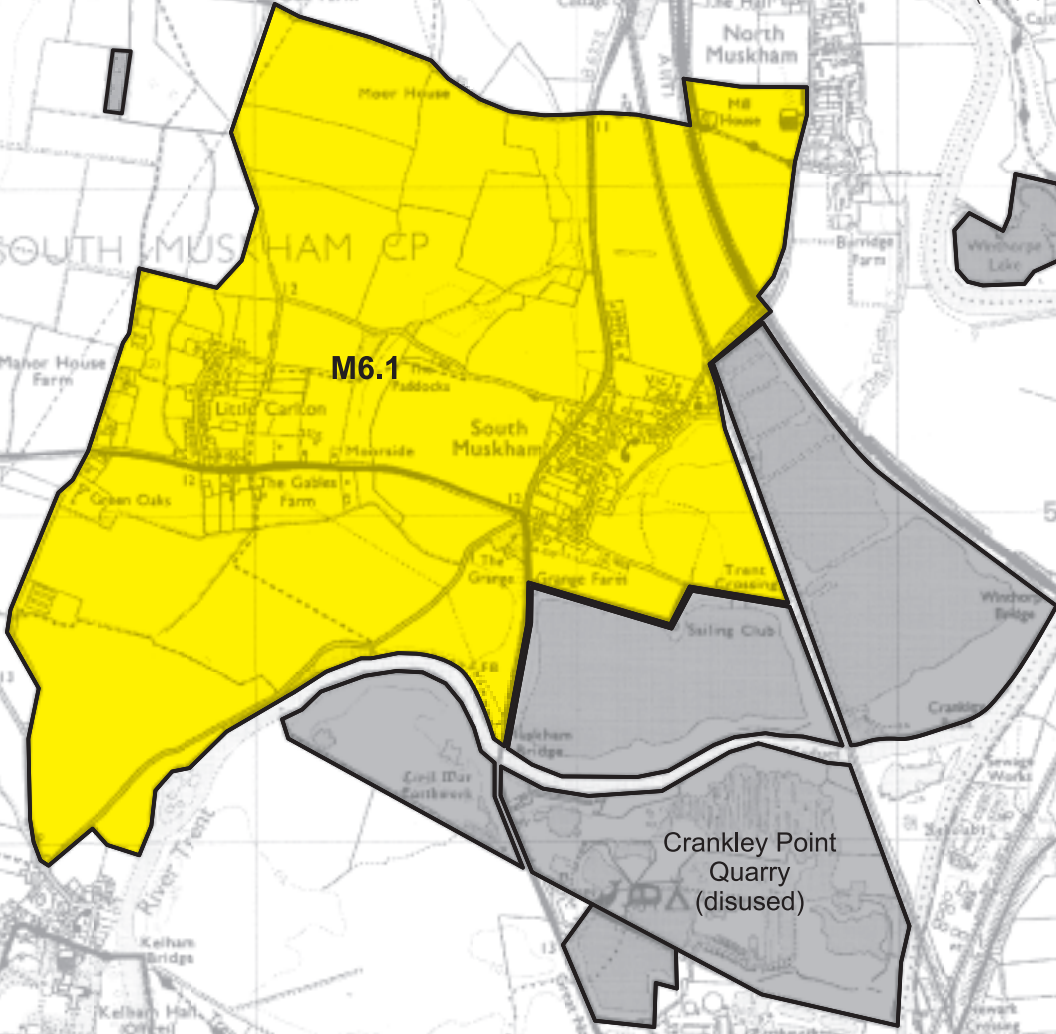
5900

5800

5700

5600

5500



M6.1

**Crankley Point
Quarry
(disused)**

Borrow Pit

Borrow Pit

**Farndon Quarry
(disused)**

**Nottinghamshire
Minerals Local Plan**

**Adopted
December 2005**

**Proposals Map - Inset 1
Sand & Gravel - Policy M6.1**

7800

7900

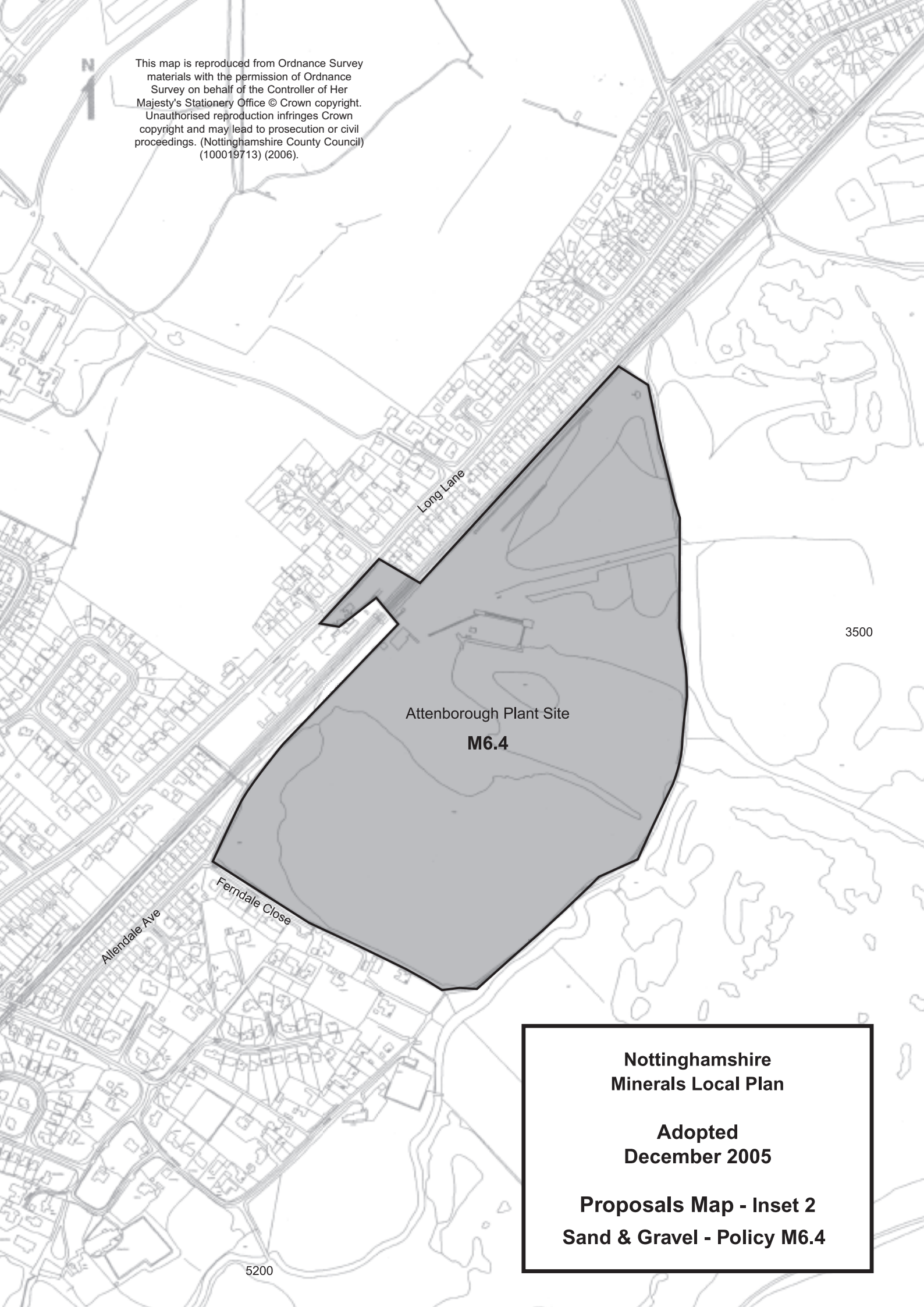
8000

8100

7700



This map is reproduced from Ordnance Survey materials with the permission of Ordnance Survey on behalf of the Controller of Her Majesty's Stationery Office © Crown copyright. Unauthorised reproduction infringes Crown copyright and may lead to prosecution or civil proceedings. (Nottinghamshire County Council) (100019713) (2006).



Attenborough Plant Site
M6.4

3500

Allendale Ave

Ferndale Close

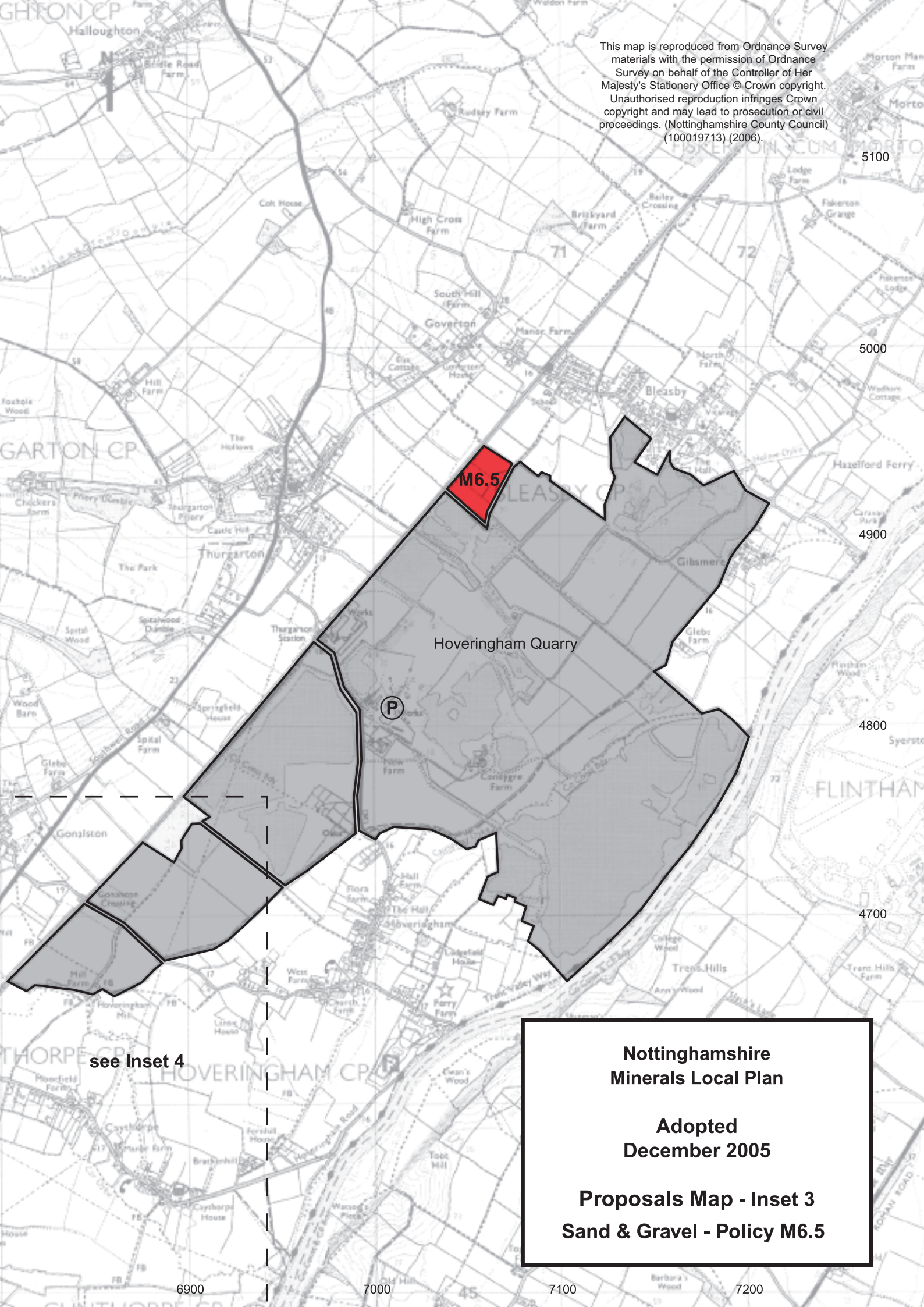
5200

**Nottinghamshire
Minerals Local Plan**

**Adopted
December 2005**

**Proposals Map - Inset 2
Sand & Gravel - Policy M6.4**

This map is reproduced from Ordnance Survey materials with the permission of Ordnance Survey on behalf of the Controller of Her Majesty's Stationery Office © Crown copyright. Unauthorised reproduction infringes Crown copyright and may lead to prosecution or civil proceedings. (Nottinghamshire County Council) (100019713) (2006).

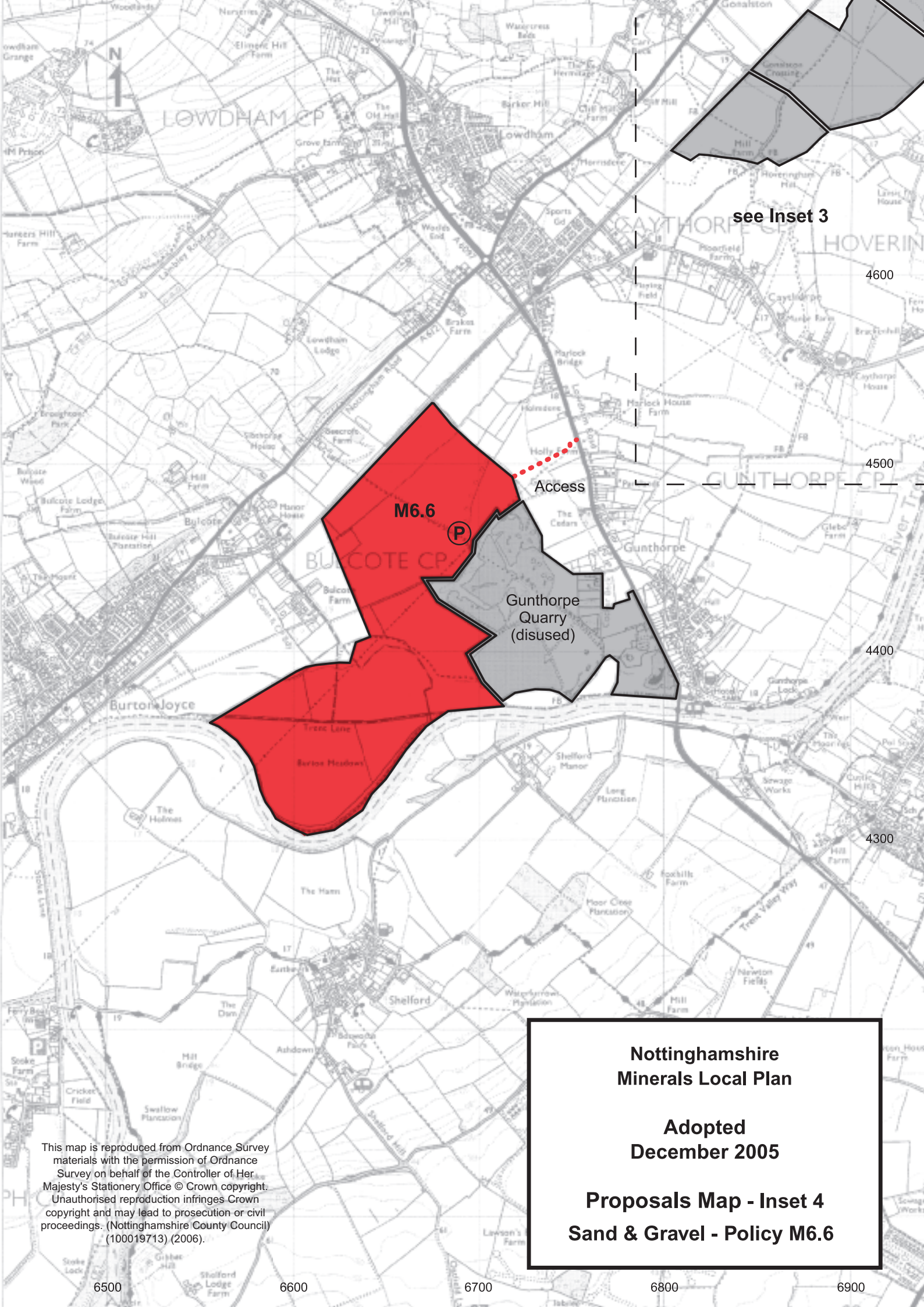


see Inset 4

**Nottinghamshire
Minerals Local Plan**

**Adopted
December 2005**

**Proposals Map - Inset 3
Sand & Gravel - Policy M6.5**



see Inset 3

Access

M6.6

P

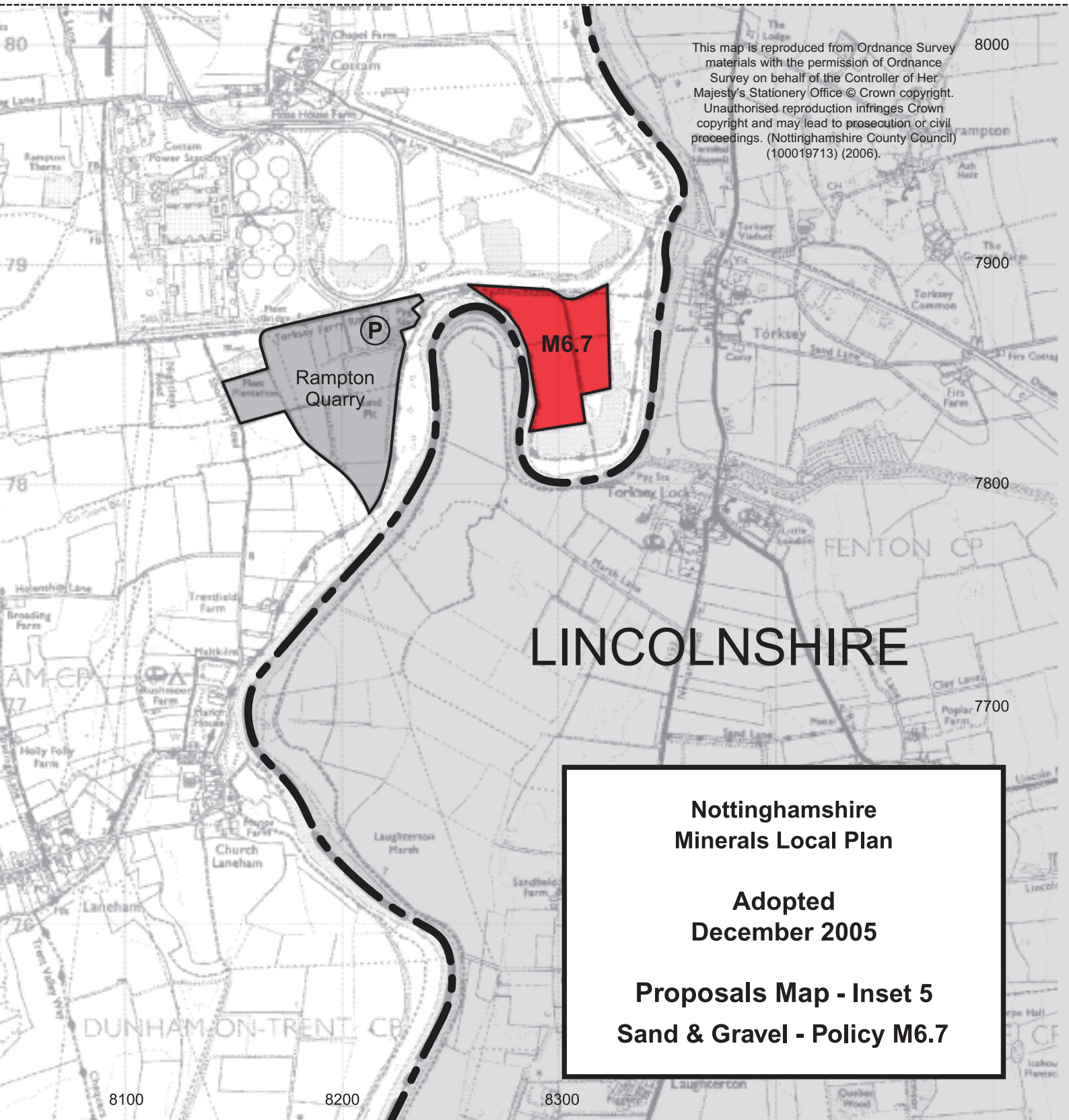
Gunthorpe
Quarry
(disused)

**Nottinghamshire
Minerals Local Plan**

**Adopted
December 2005**

**Proposals Map - Inset 4
Sand & Gravel - Policy M6.6**

This map is reproduced from Ordnance Survey materials with the permission of Ordnance Survey on behalf of the Controller of Her Majesty's Stationery Office © Crown copyright. Unauthorised reproduction infringes Crown copyright and may lead to prosecution or civil proceedings. (Nottinghamshire County Council) (100019713) (2006).



This map is reproduced from Ordnance Survey materials with the permission of Ordnance Survey on behalf of the Controller of Her Majesty's Stationery Office © Crown copyright. Unauthorised reproduction infringes Crown copyright and may lead to prosecution or civil proceedings. (Nottinghamshire County Council) (100019713) (2006).

LINCOLNSHIRE

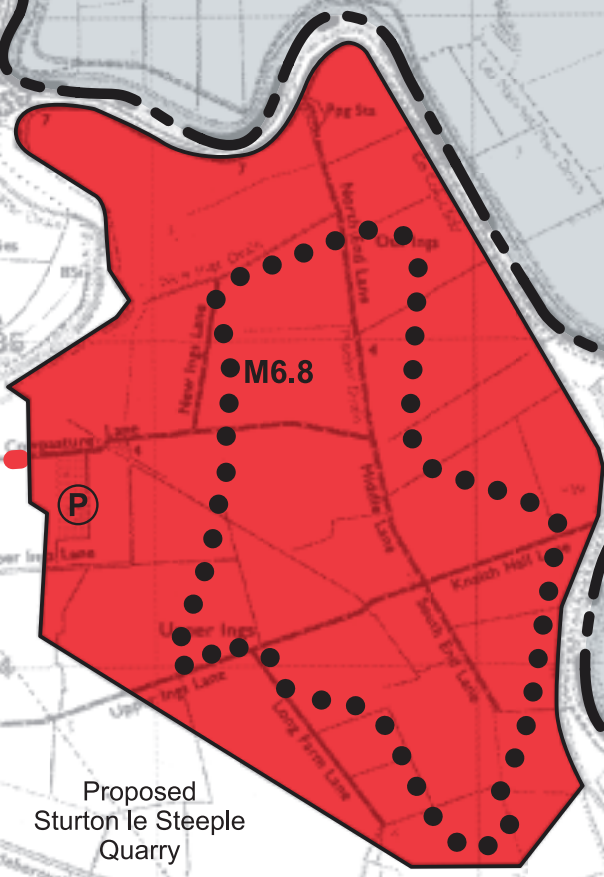
**Nottinghamshire
Minerals Local Plan**

**Adopted
December 2005**

**Proposals Map - Inset 5
Sand & Gravel - Policy M6.7**

This map is reproduced from Ordnance Survey materials with the permission of Ordnance Survey on behalf of the Controller of Her Majesty's Stationery Office © Crown copyright. Unauthorised reproduction infringes Crown copyright and may lead to prosecution or civil proceedings. (Nottinghamshire County Council) (100019713) (2006).

LINCOLNSHIRE



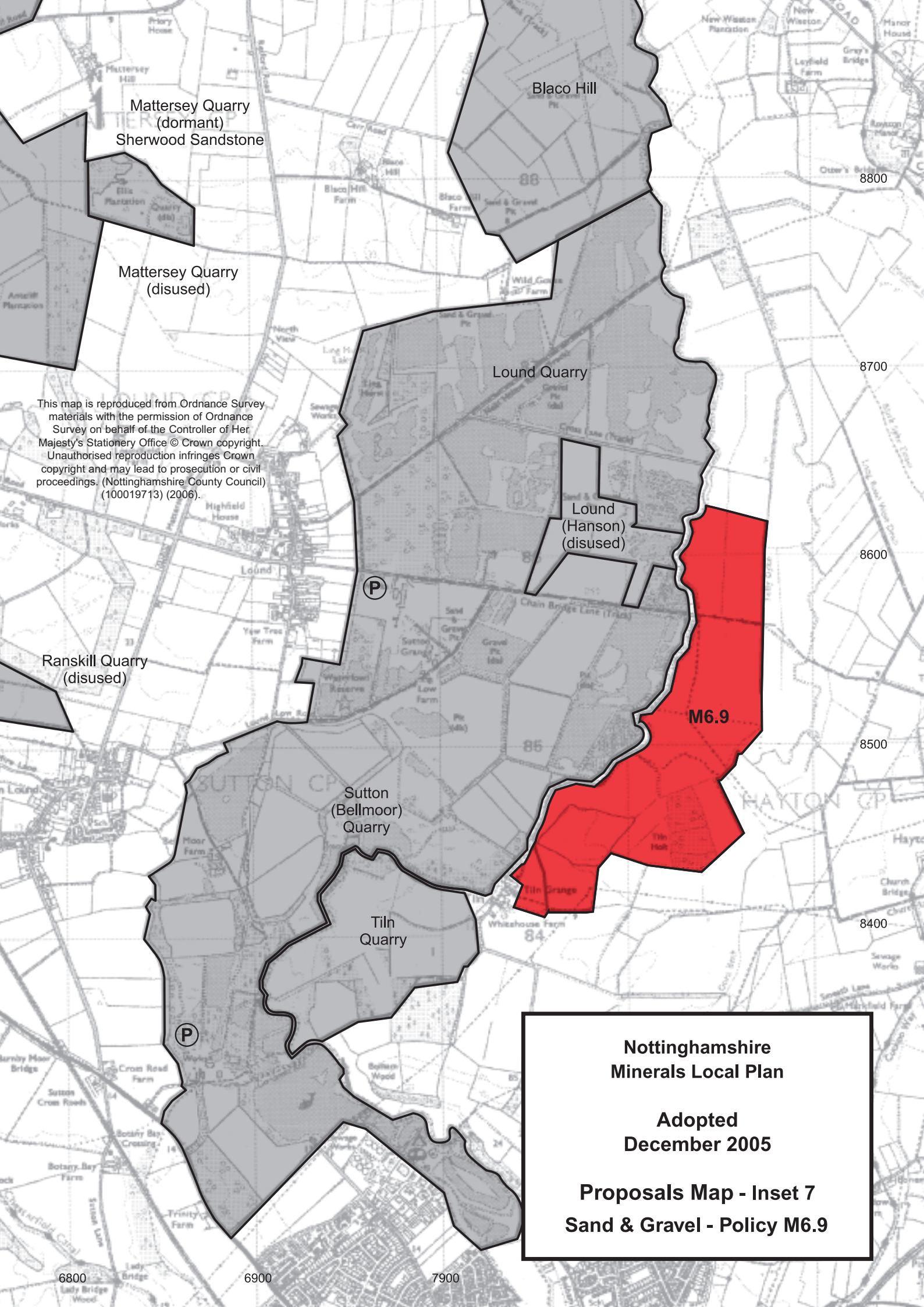
Access

●●●● Proposed limit of extraction

**Nottinghamshire
Minerals Local Plan**

**Adopted
December 2005**

**Proposals Map - Inset 6
Sand & Gravel - Policy M6.8**



Mattersey Quarry
(dormant)
Sherwood Sandstone

Blaco Hill

Mattersey Quarry
(disused)

Lound Quarry

This map is reproduced from Ordnance Survey materials with the permission of Ordnance Survey on behalf of the Controller of Her Majesty's Stationery Office © Crown copyright. Unauthorised reproduction infringes Crown copyright and may lead to prosecution or civil proceedings. (Nottinghamshire County Council) (100019713) (2006).

Lound
(Hanson)
(disused)

Ranskill Quarry
(disused)

Sutton
(Bellmoor)
Quarry

Tiln
Quarry

M6.9

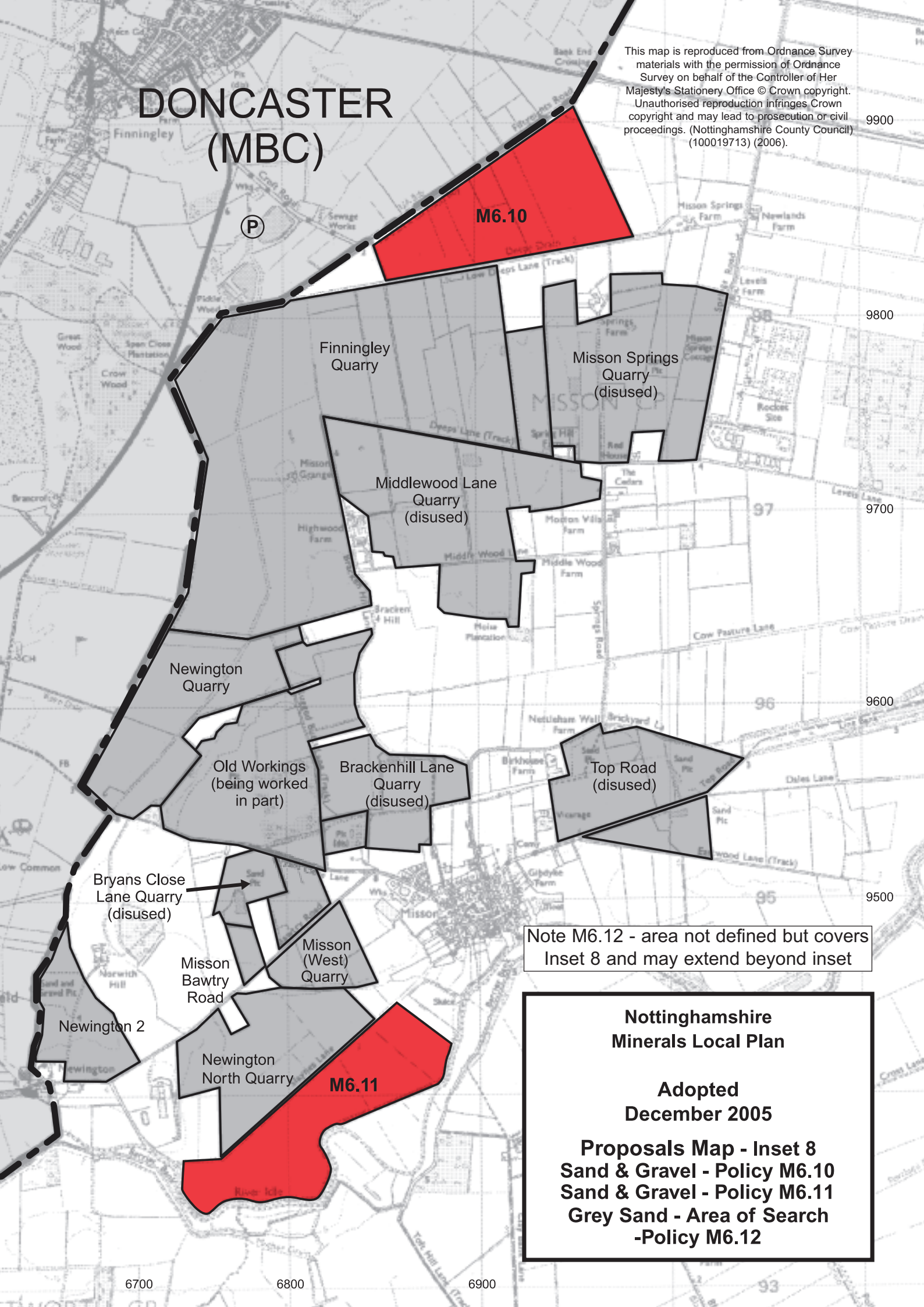
**Nottinghamshire
Minerals Local Plan**

**Adopted
December 2005**

**Proposals Map - Inset 7
Sand & Gravel - Policy M6.9**

DONCASTER (MBC)

This map is reproduced from Ordnance Survey materials with the permission of Ordnance Survey on behalf of the Controller of Her Majesty's Stationery Office © Crown copyright. Unauthorised reproduction infringes Crown copyright and may lead to prosecution or civil proceedings. (Nottinghamshire County Council) (100019713) (2006).

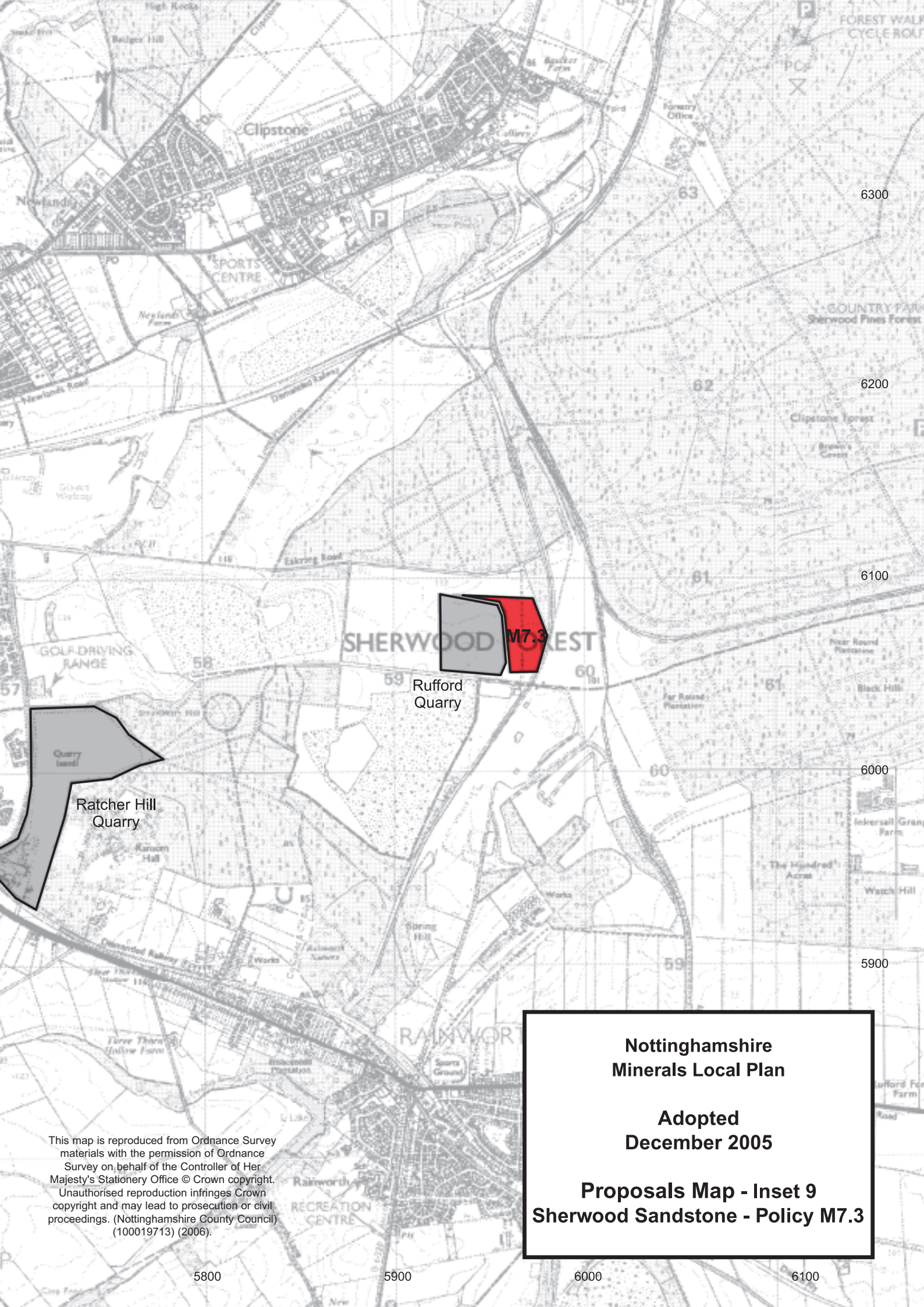


Note M6.12 - area not defined but covers Inset 8 and may extend beyond inset

**Nottinghamshire
Minerals Local Plan**

**Adopted
December 2005**

Proposals Map - Inset 8
Sand & Gravel - Policy M6.10
Sand & Gravel - Policy M6.11
**Grey Sand - Area of Search
-Policy M6.12**



This map is reproduced from Ordnance Survey materials with the permission of Ordnance Survey on behalf of the Controller of Her Majesty's Stationery Office © Crown copyright. Unauthorised reproduction infringes Crown copyright and may lead to prosecution or civil proceedings. (Nottinghamshire County Council) (100019713) (2006).

**Nottinghamshire
Minerals Local Plan**

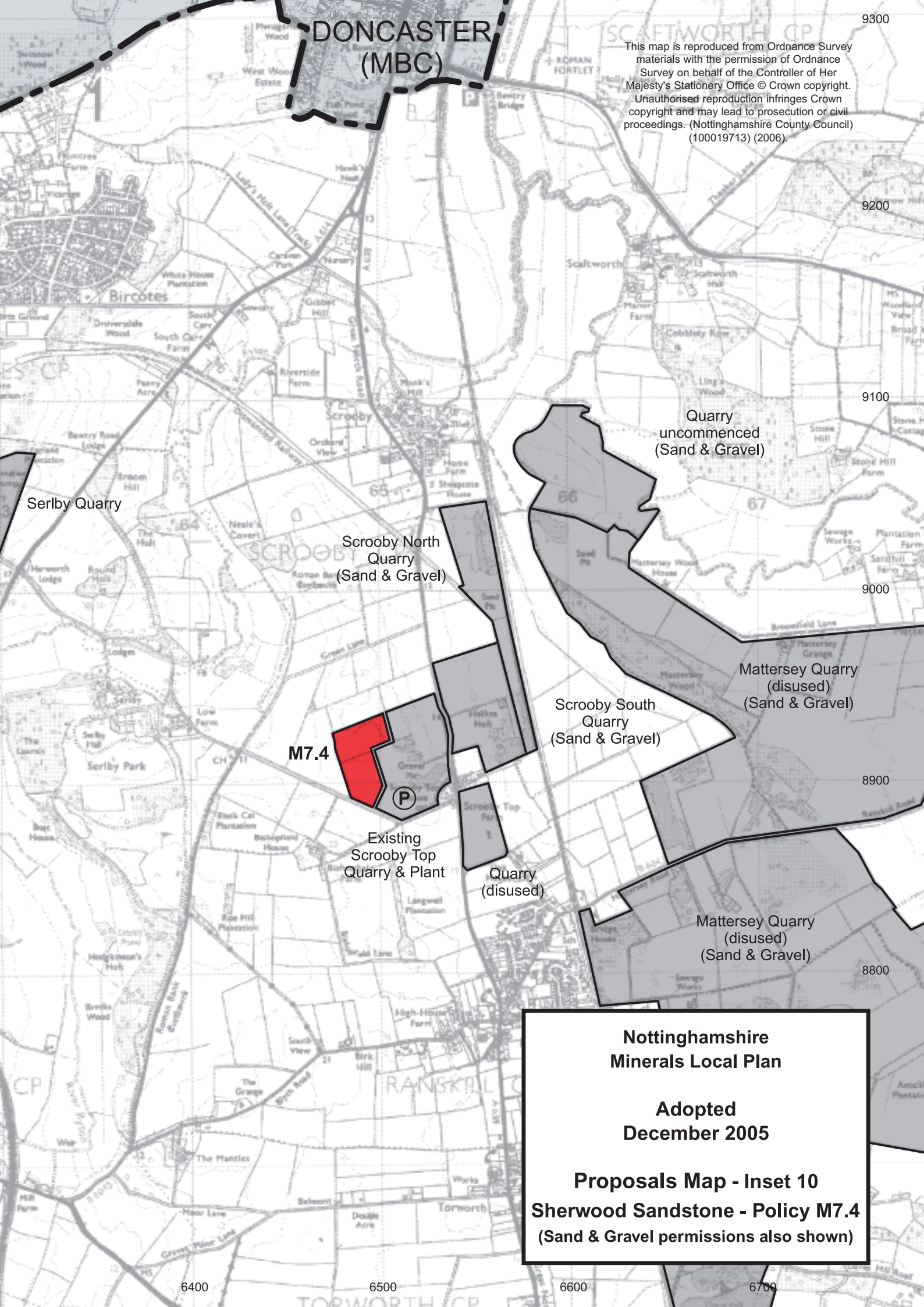
**Adopted
December 2005**

**Proposals Map - Inset 9
Sherwood Sandstone - Policy M7.3**

DONCASTER (MBC)

9300

This map is reproduced from Ordnance Survey materials with the permission of Ordnance Survey on behalf of the Controller of Her Majesty's Stationery Office © Crown copyright. Unauthorised reproduction infringes Crown copyright and may lead to prosecution or civil proceedings. (Nottinghamshire County Council (100019713) (2006).



9200

9100

9000

8900

8800

6400

6500

6600

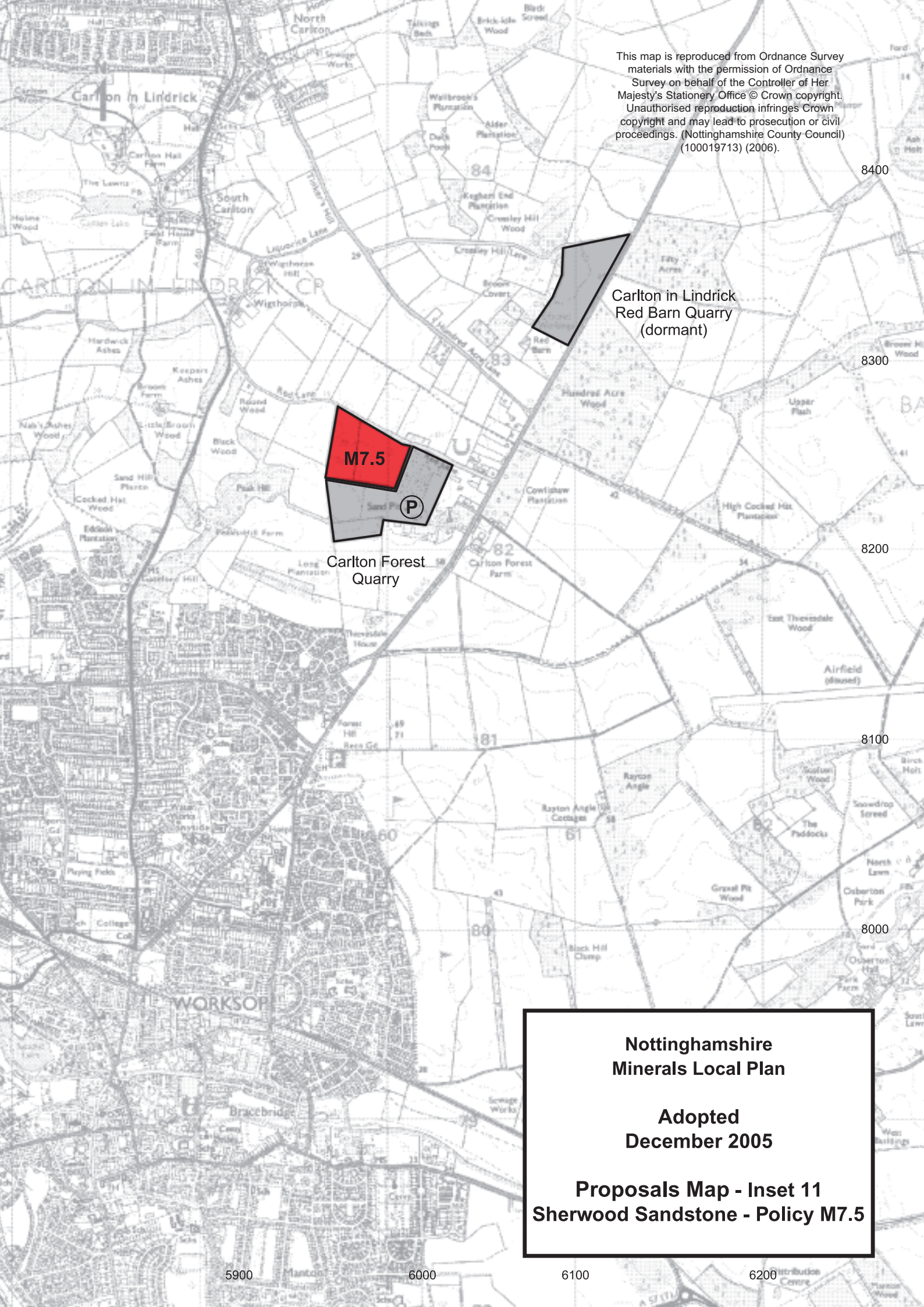
6700

**Nottinghamshire
Minerals Local Plan**

**Adopted
December 2005**

**Proposals Map - Inset 10
Sherwood Sandstone - Policy M7.4
(Sand & Gravel permissions also shown)**

This map is reproduced from Ordnance Survey materials with the permission of Ordnance Survey on behalf of the Controller of Her Majesty's Stationery Office © Crown copyright. Unauthorised reproduction infringes Crown copyright and may lead to prosecution or civil proceedings. (Nottinghamshire County Council) (100019713) (2006).



Carlton in Lindrick
Red Barn Quarry
(dormant)

M7.5
Sand Pit (P)

Carlton Forest
Quarry

**Nottinghamshire
Minerals Local Plan**

**Adopted
December 2005**

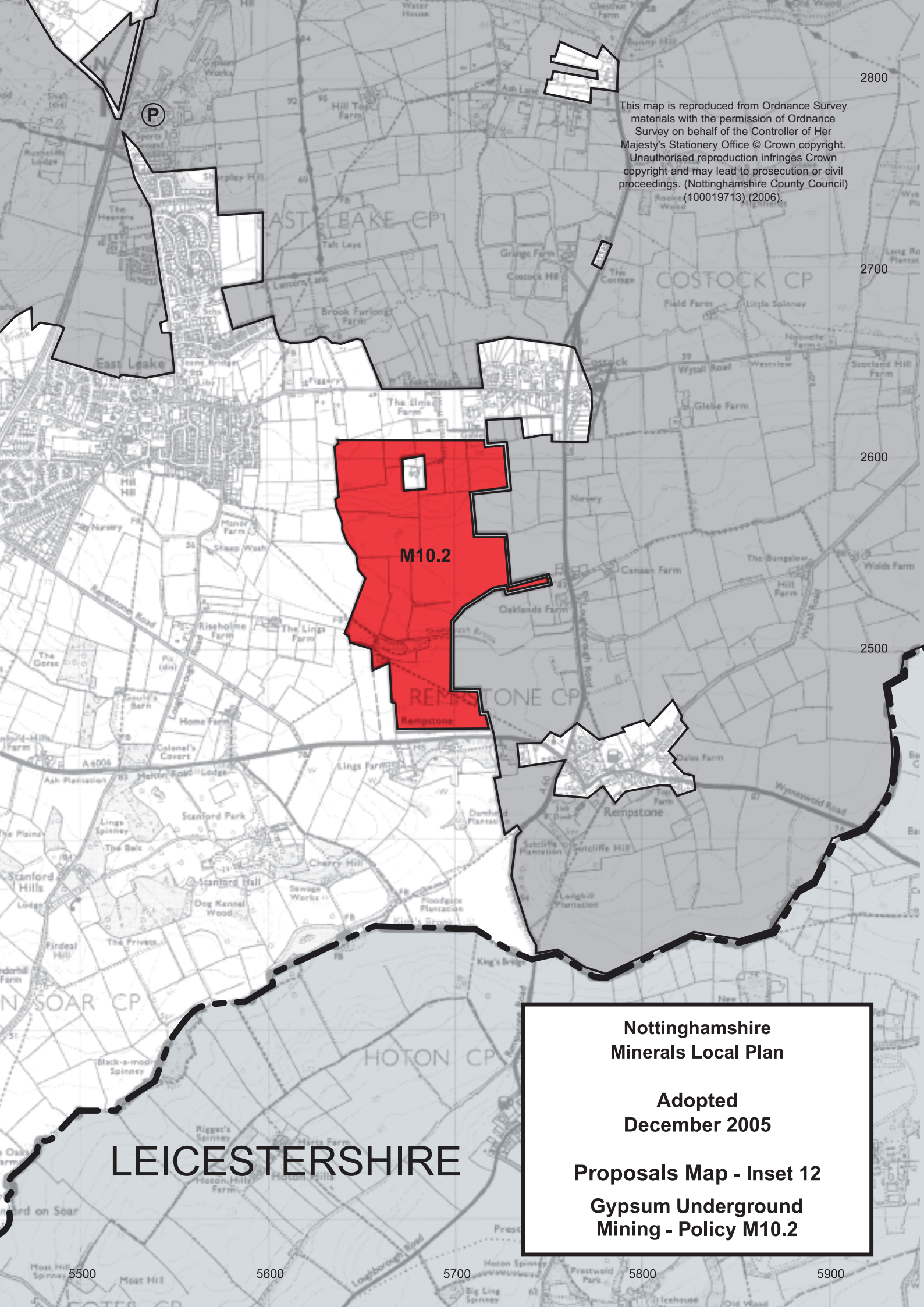
**Proposals Map - Inset 11
Sherwood Sandstone - Policy M7.5**

5900

6000

6100

6200



2800

This map is reproduced from Ordnance Survey materials with the permission of Ordnance Survey on behalf of the Controller of Her Majesty's Stationery Office © Crown copyright. Unauthorised reproduction infringes Crown copyright and may lead to prosecution or civil proceedings. (Nottinghamshire County Council) (100019713) (2006).

2700

2600

2500

M10.2

LEICESTERSHIRE

**Nottinghamshire
Minerals Local Plan**

**Adopted
December 2005**

Proposals Map - Inset 12

**Gypsum Underground
Mining - Policy M10.2**

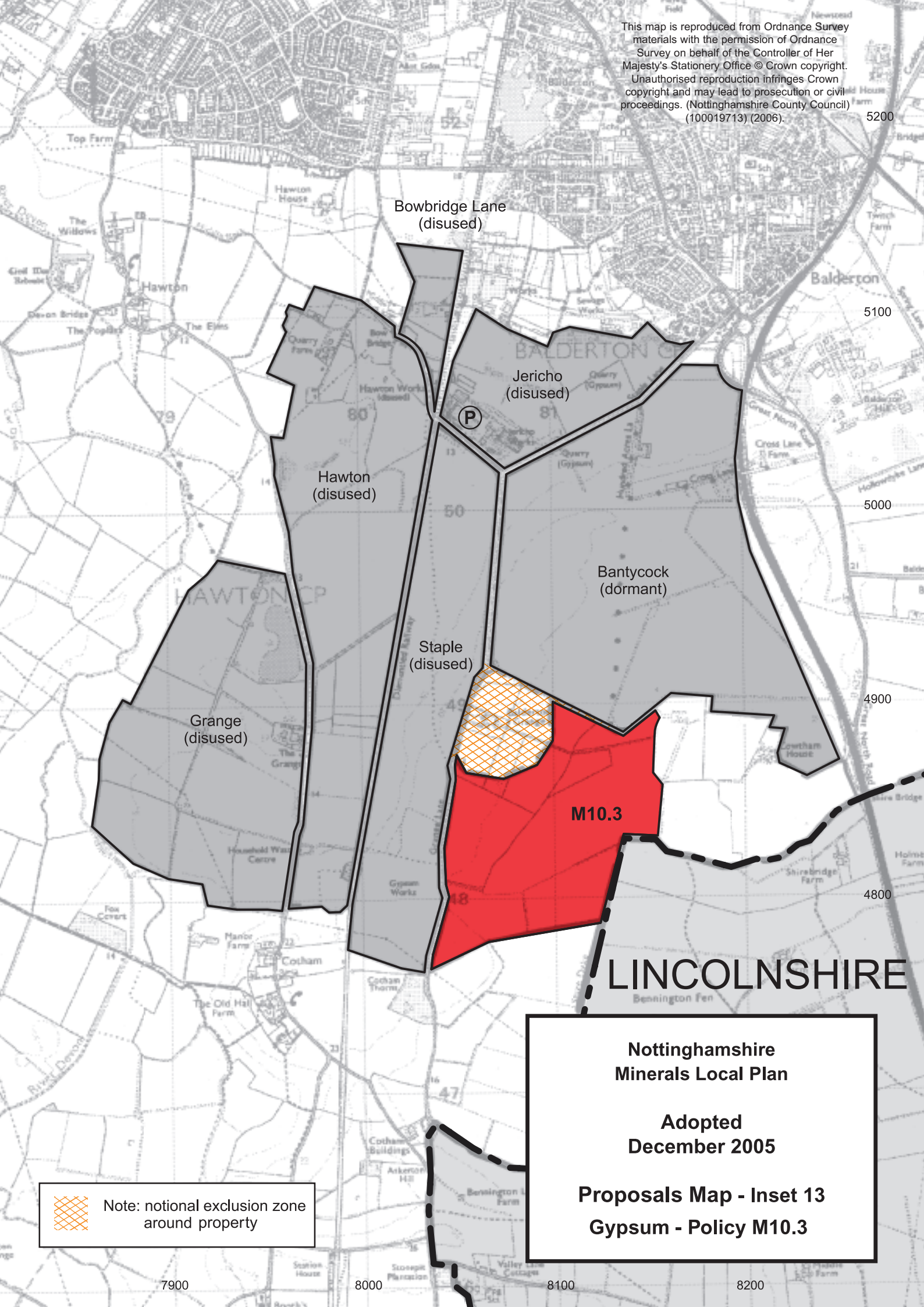
5500

5600

5700

5800

5900



Bowbridge Lane
(disused)

Jericho
(disused)

Hawton
(disused)


Grange
(disused)

Staple
(disused)

Bantycok
(dormant)

M10.3

LINCOLNSHIRE

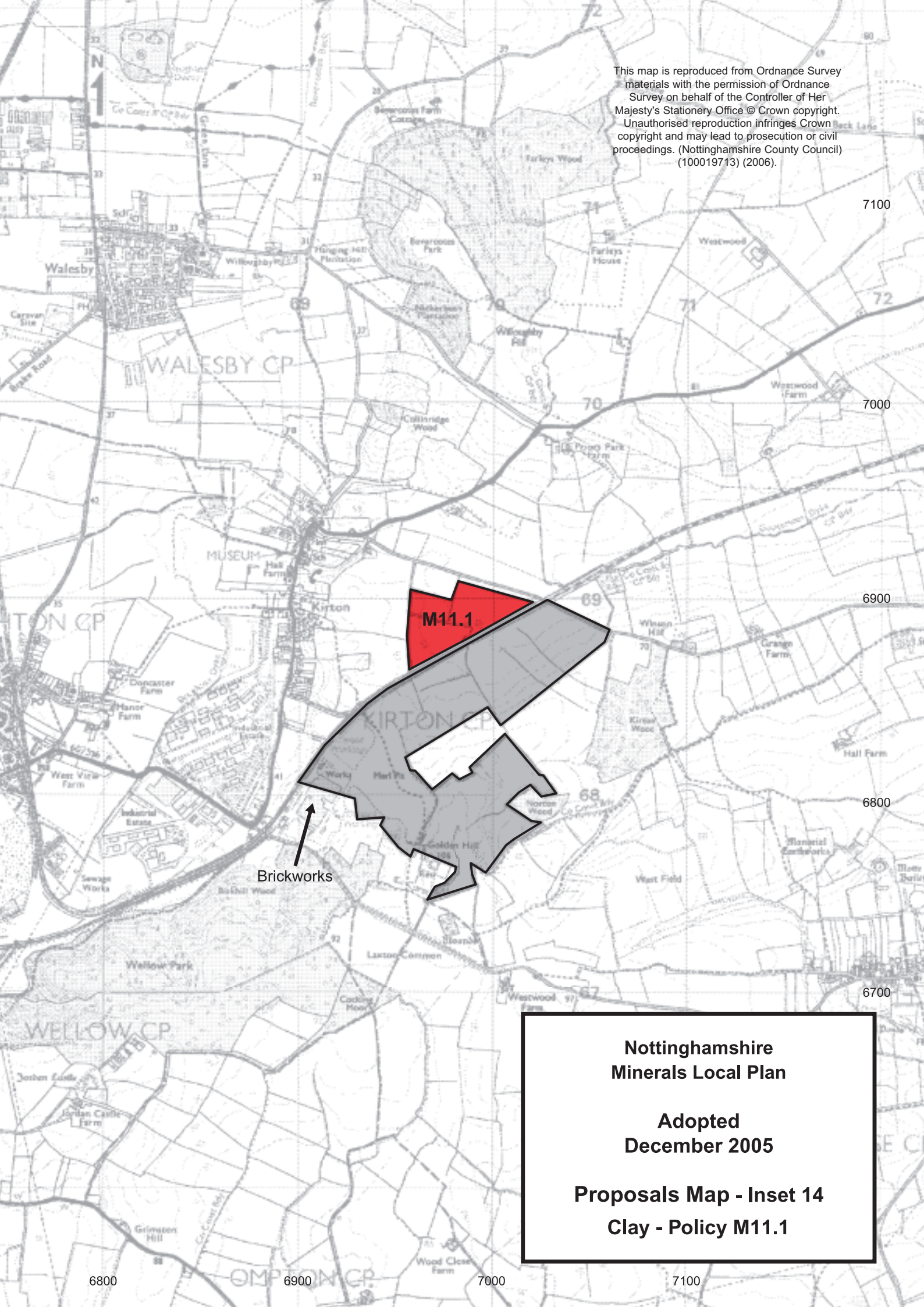
 Note: notional exclusion zone around property

**Nottinghamshire
Minerals Local Plan**

**Adopted
December 2005**

**Proposals Map - Inset 13
Gypsum - Policy M10.3**

This map is reproduced from Ordnance Survey materials with the permission of Ordnance Survey on behalf of the Controller of Her Majesty's Stationery Office © Crown copyright. Unauthorised reproduction infringes Crown copyright and may lead to prosecution or civil proceedings. (Nottinghamshire County Council) (100019713) (2006).



M11.1

Brickworks

**Nottinghamshire
Minerals Local Plan**

**Adopted
December 2005**

**Proposals Map - Inset 14
Clay - Policy M11.1**

6800

6900

7000

7100

This map is reproduced from Ordnance Survey materials with the permission of Ordnance Survey on behalf of the Controller of Her Majesty's Stationery Office © Crown copyright. Unauthorised reproduction infringes Crown copyright and may lead to prosecution or civil proceedings. (Nottinghamshire County Council) (100019713) (2006).

STANLEY

TEVERSAL/SKEGBY
DAWGATES

HUTHWAITE

**Nottinghamshire
Minerals Local Plan**

**Adopted
December 2005**

**Proposals Map - Inset 15a
Opencast Coal - Policy M12.7**

Kirkby Dumbles

4600

4700

4800

4900

5900

6000

6100

6300

**Nottinghamshire
Minerals Local Plan**

**Adopted
December 2005**

**Proposals Map - Inset 15b
Opencast Coal - Policy M12.7**

DERBYSHIRE

BAGTHORPE

BRINSLEY FORGE

This map is reproduced from Ordnance Survey materials with the permission of Ordnance Survey on behalf of the Controller of Her Majesty's Stationery Office © Crown copyright. Unauthorised reproduction infringes Crown copyright and may lead to prosecution or civil proceedings. (Nottinghamshire County Council) (100019713) (2006).

4300

4400

4500

4600

4700

5600

5500

5400

5300

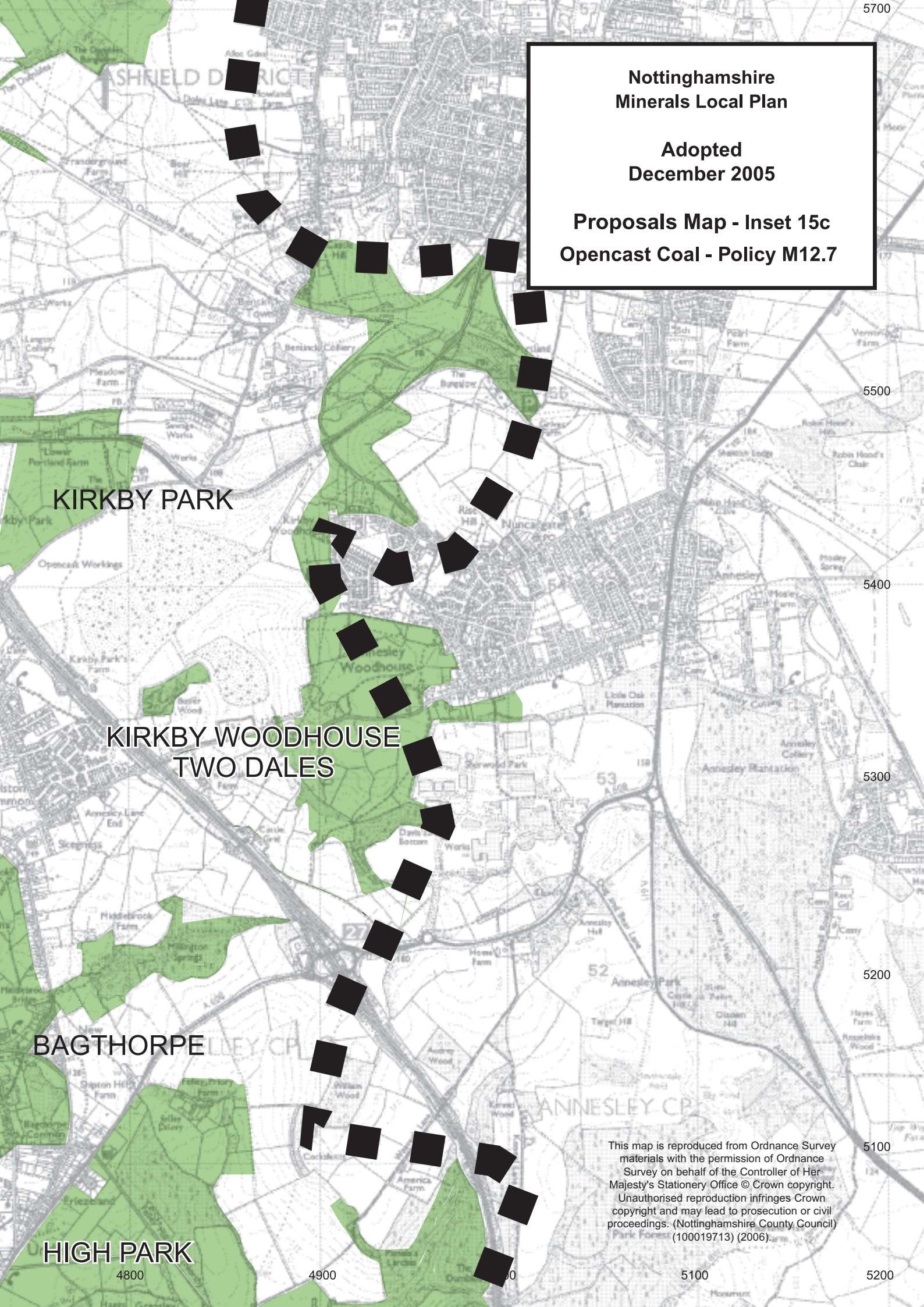
5200

5100

**Nottinghamshire
Minerals Local Plan**

**Adopted
December 2005**

**Proposals Map - Inset 15c
Opencast Coal - Policy M12.7**



KIRKBY PARK

**KIRKBY WOODHOUSE
TWO DALES**

BAGTHORPE

HIGH PARK

This map is reproduced from Ordnance Survey materials with the permission of Ordnance Survey on behalf of the Controller of Her Majesty's Stationery Office © Crown copyright. Unauthorised reproduction infringes Crown copyright and may lead to prosecution or civil proceedings. (Nottinghamshire County Council) (100019713) (2006).



BRINSLEY FORGE

BRINSLEY HALL

DERBYSHIRE

SHILO NORTH

**Nottinghamshire
Minerals Local Plan**

**Adopted
December 2005**

**Proposals Map - Inset 15d
Opencast Coal - Policy M12.7**

This map is reproduced from Ordnance Survey materials with the permission of Ordnance Survey on behalf of the Controller of Her Majesty's Stationery Office © Crown copyright. Unauthorised reproduction infringes Crown copyright and may lead to prosecution or civil proceedings. (Nottinghamshire County Council) (100019713) (2006).

4300 4400 4500 4600 4700

**Nottinghamshire
Minerals Local Plan**

**Adopted
December 2005**

**Proposals Map - Inset 15e
Opencast Coal - Policy M12.7**

HIGH PARK

**GREASLEY
WATNALL FIELDS**

**BABBINGTON
VERGE WOOD**

This map is reproduced from Ordnance Survey materials with the permission of Ordnance Survey on behalf of the Controller of Her Majesty's Stationery Office © Crown copyright. Unauthorised reproduction infringes Crown copyright and may lead to prosecution or civil proceedings. (Nottinghamshire County Council) (100019713) (2006).

4800

4900

5000

5100

5200

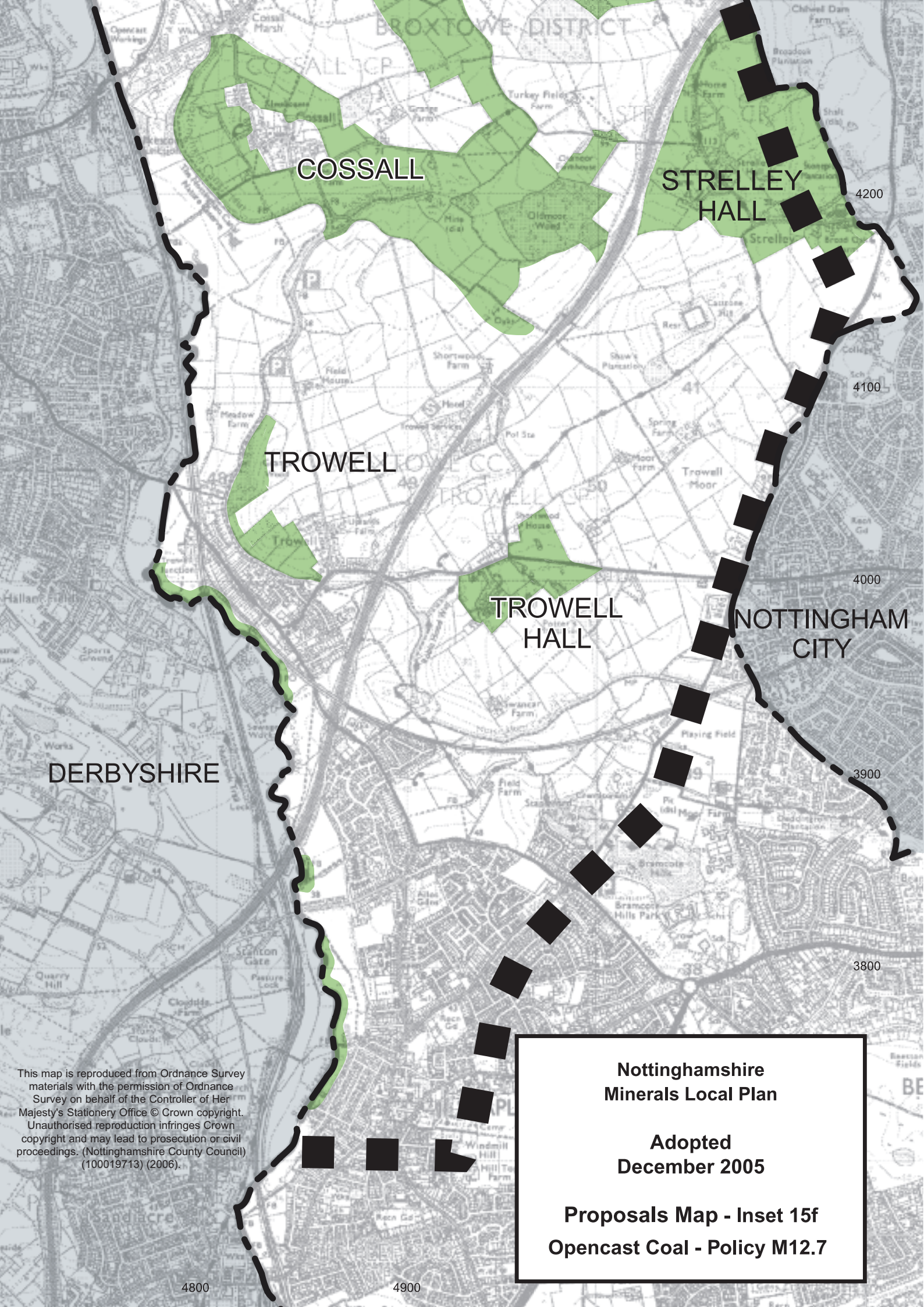
4500

4400

4300

4200

4100



COSSALL

STRELLEY HALL

TROWELL

TROWELL HALL

NOTTINGHAM CITY

DERBYSHIRE

This map is reproduced from Ordnance Survey materials with the permission of Ordnance Survey on behalf of the Controller of Her Majesty's Stationery Office © Crown copyright. Unauthorised reproduction infringes Crown copyright and may lead to prosecution or civil proceedings. (Nottinghamshire County Council) (100019713) (2006).

**Nottinghamshire
Minerals Local Plan**

**Adopted
December 2005**

**Proposals Map - Inset 15f
Opencast Coal - Policy M12.7**

4800

4900

4200

4100

4000

3900

3800