

# Nottinghamshire Local Transport Plan Evidence Base Report

## 14. Walking

### 14.1 Primary pedestrian routes

The primary pedestrian routes in the main district centres across the county have been identified. These have been determined as the main shopping areas, as well as the links to bus and rail stations from the main shopping areas. Surveys of the numbers of pedestrians in each of the local centres have not been undertaken. Maps of the primary pedestrian routes are detailed below in figures 143 - 161.

#### 14.1.1 Ashfield district primary pedestrian routes

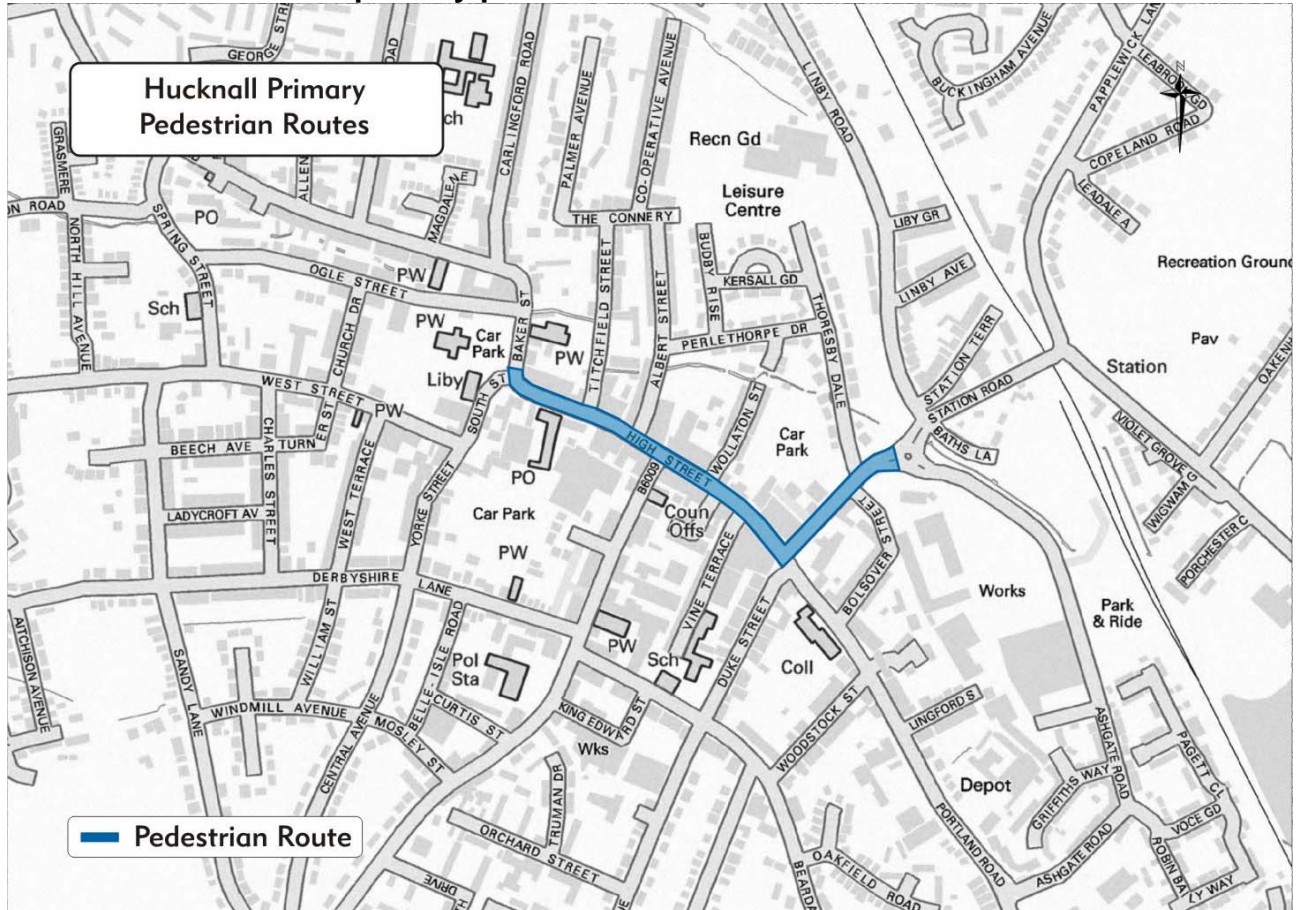


Figure 143: Hucknall primary pedestrian routes

# Nottinghamshire Local Transport Plan Evidence Base Report

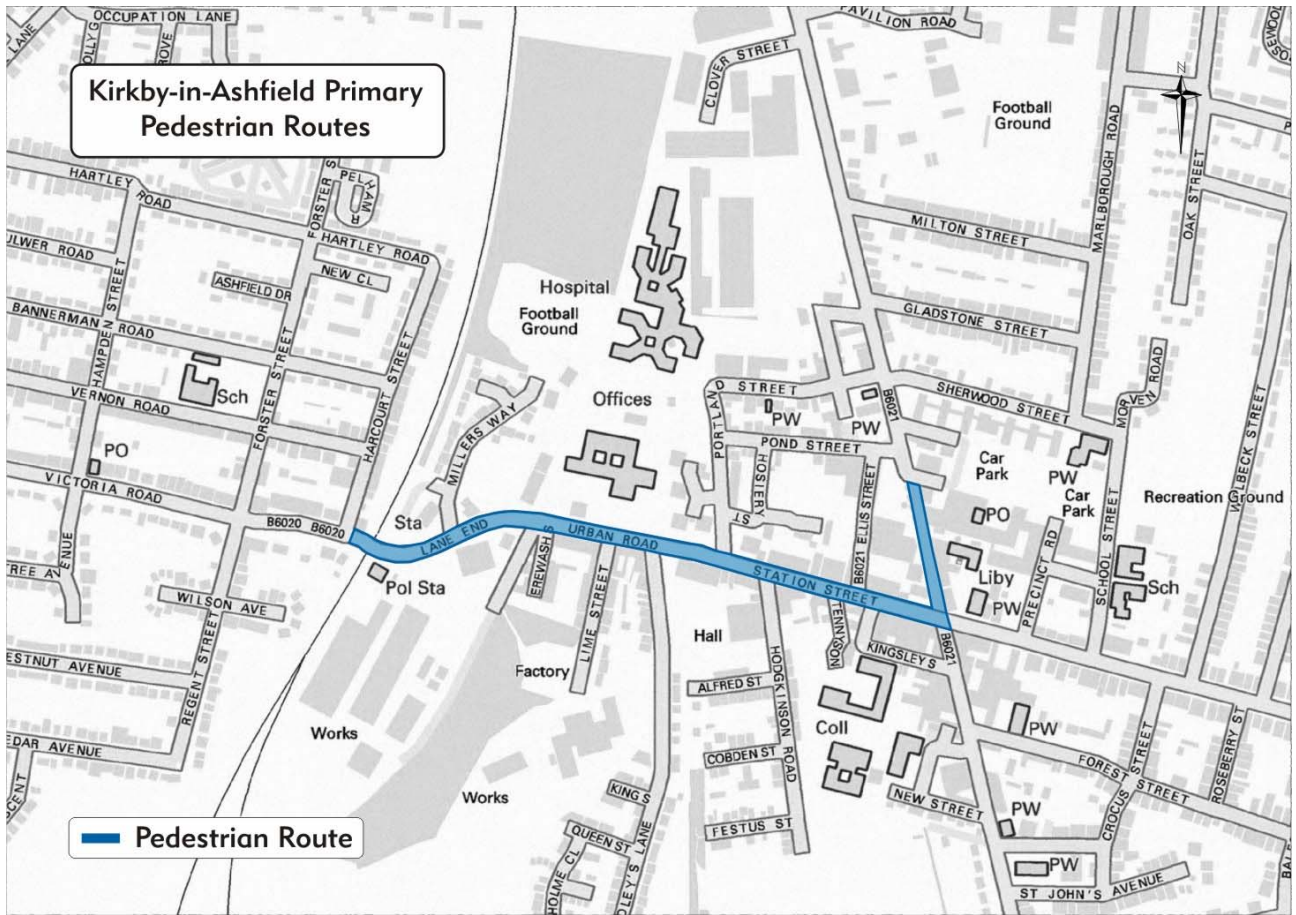


Figure 144: Kirkby in Ashfield primary pedestrian routes

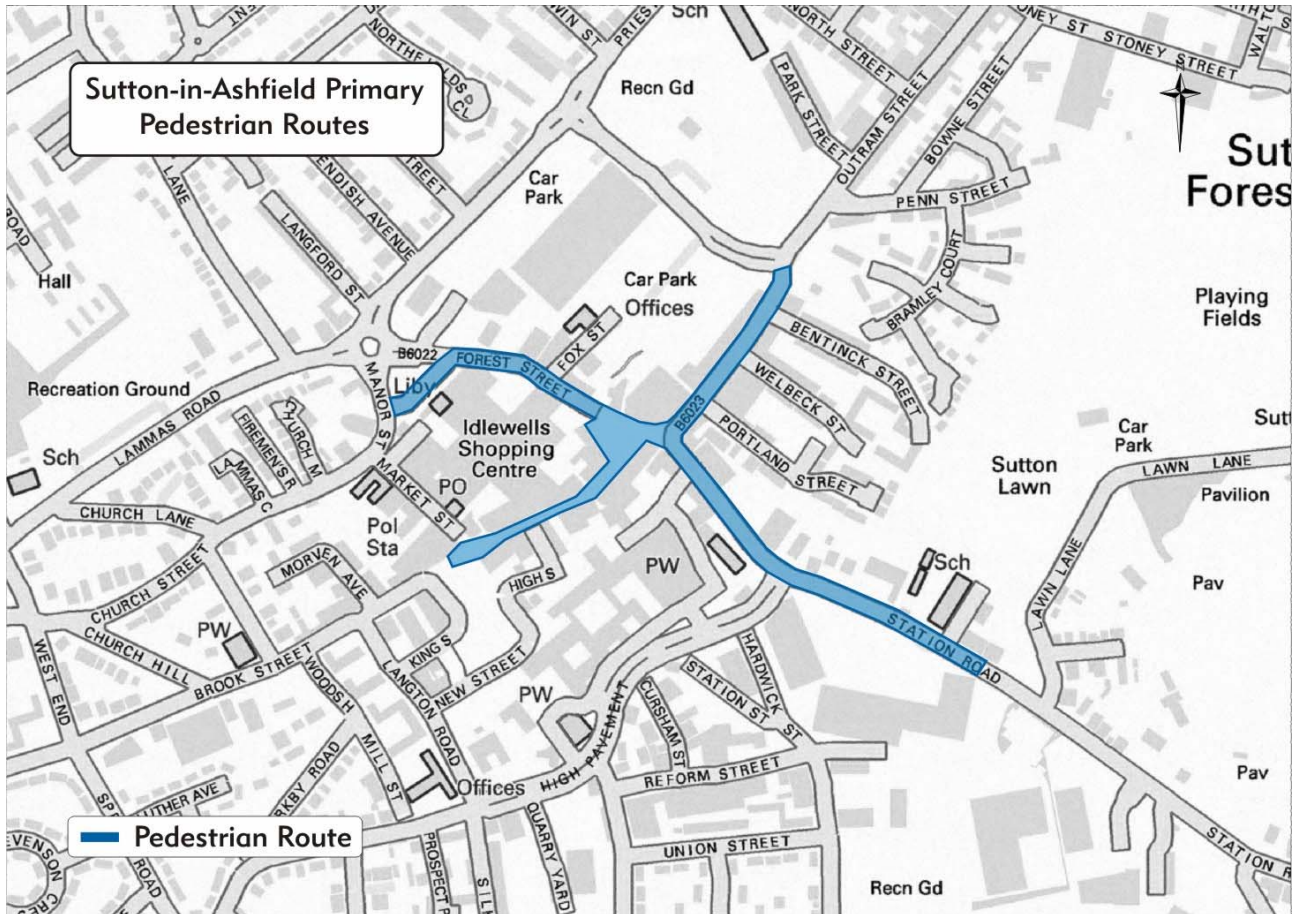


Figure 145: Sutton in Ashfield primary pedestrian routes

# Nottinghamshire Local Transport Plan Evidence Base Report

## 14.1.2 Bassetlaw district primary pedestrian routes

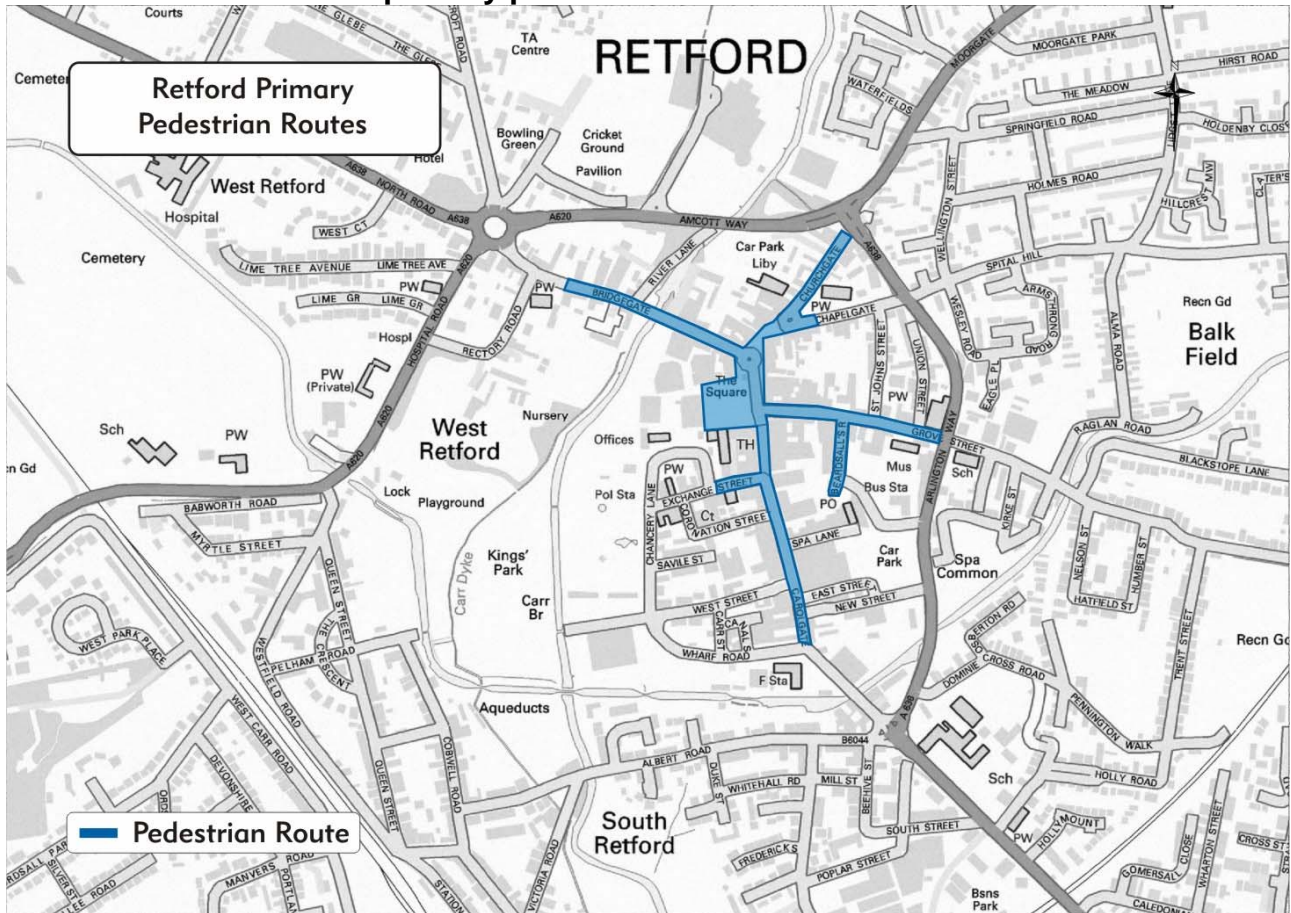


Figure 146: Retford primary pedestrian routes

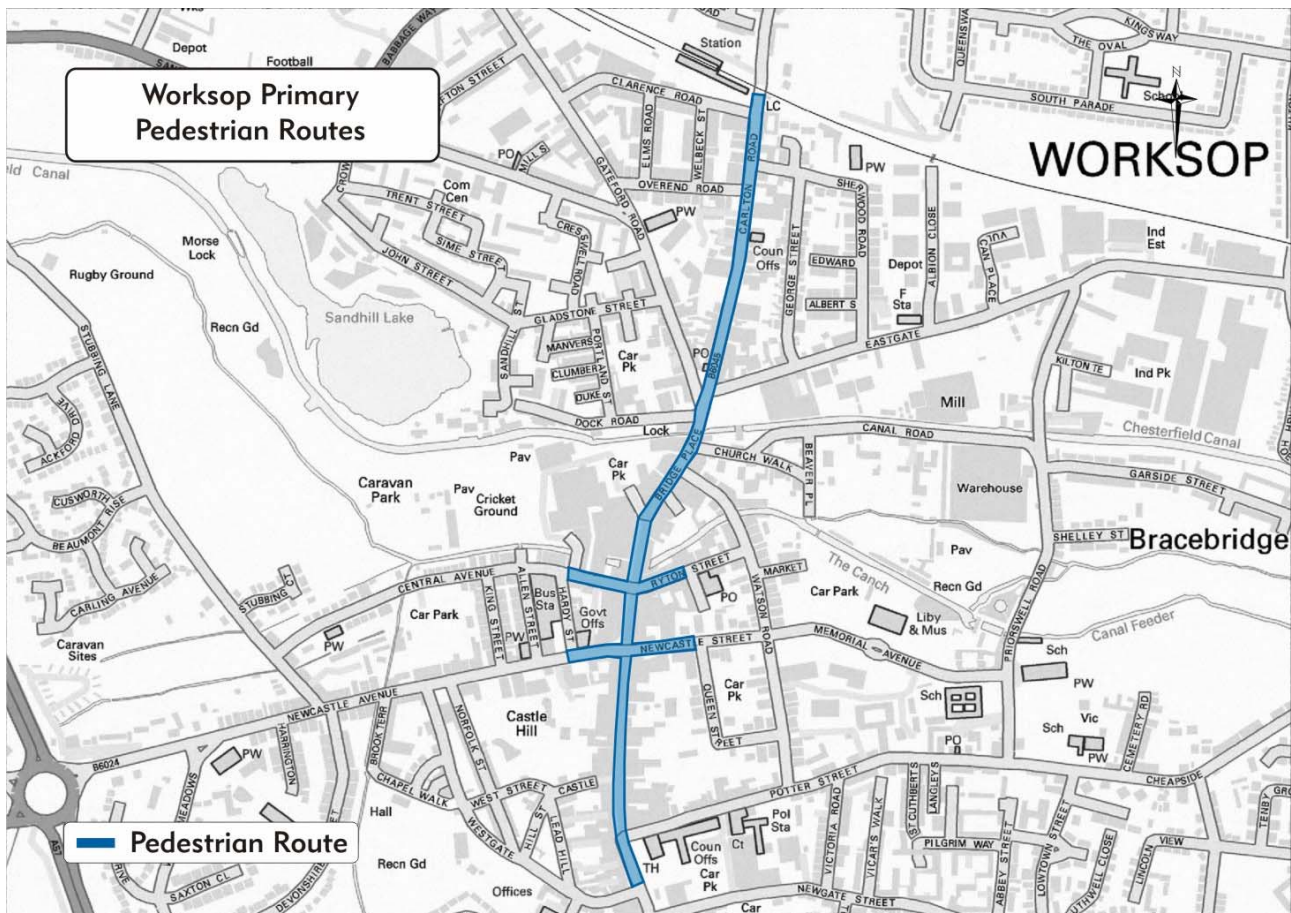


Figure 147: Worksop primary pedestrian routes

# Nottinghamshire Local Transport Plan Evidence Base Report

## 14.1.3 Broxtowe district primary pedestrian routes

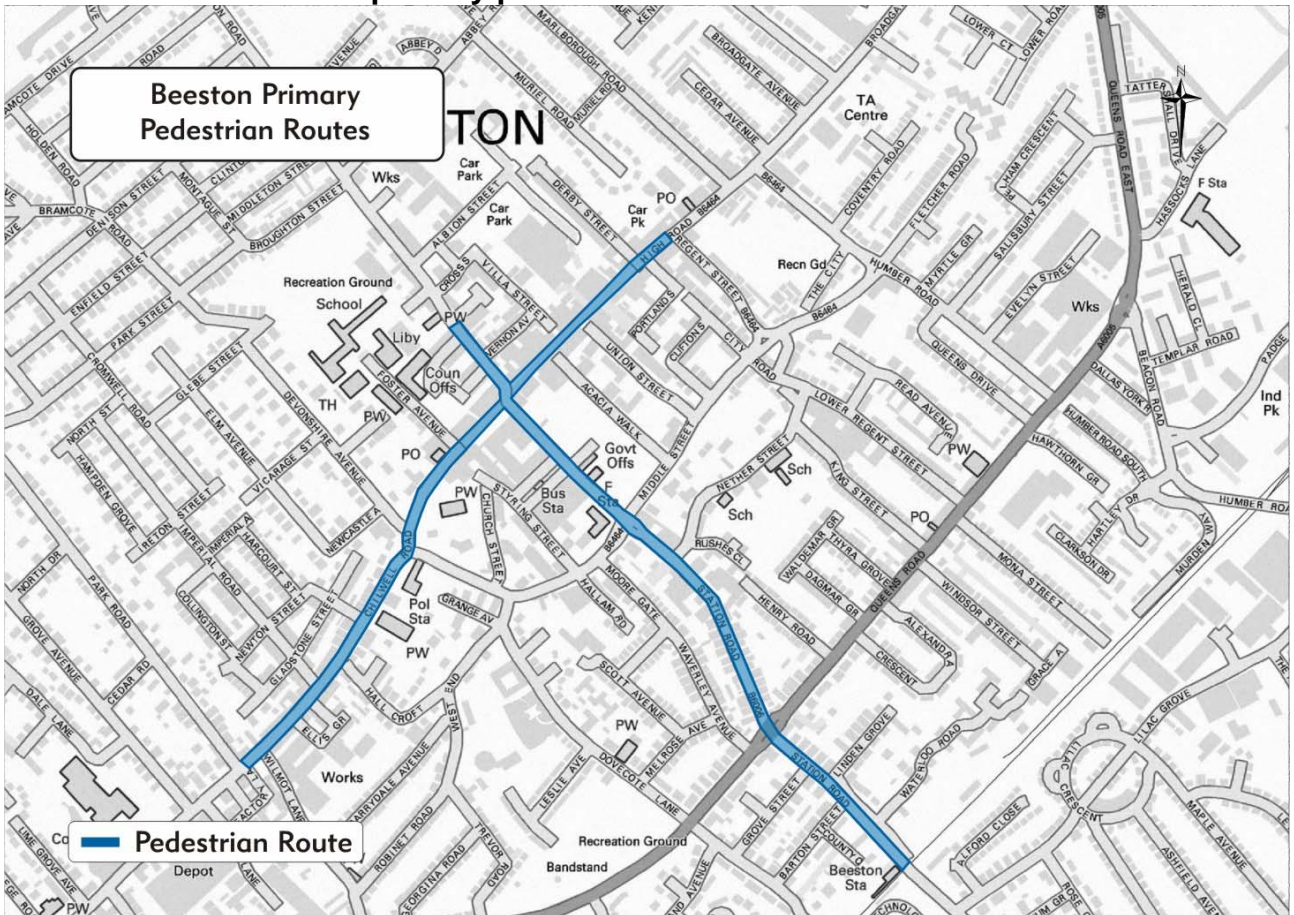


Figure 148: Beeston primary pedestrian routes

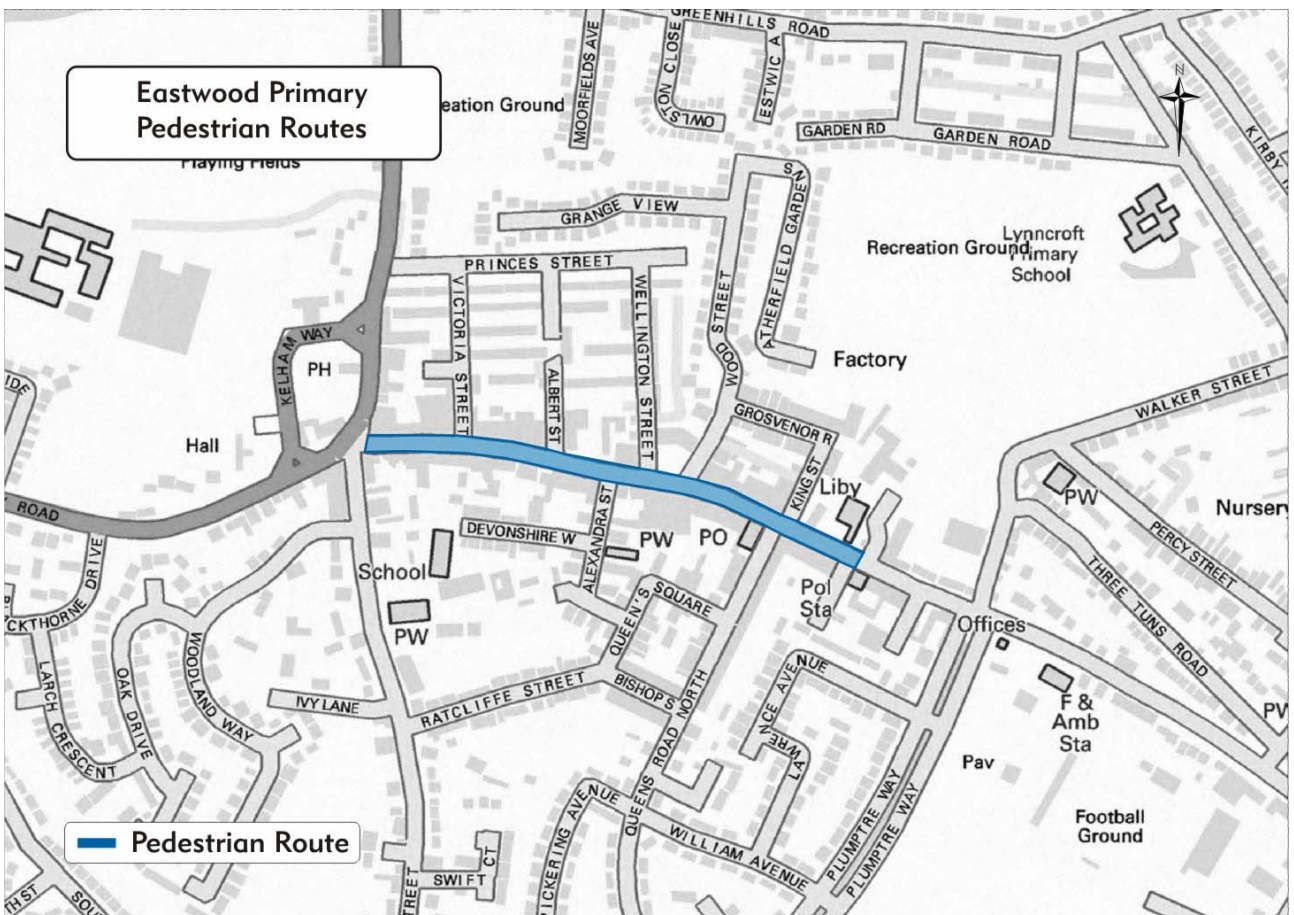


Figure 149: Eastwood primary pedestrian routes

# Nottinghamshire Local Transport Plan Evidence Base Report

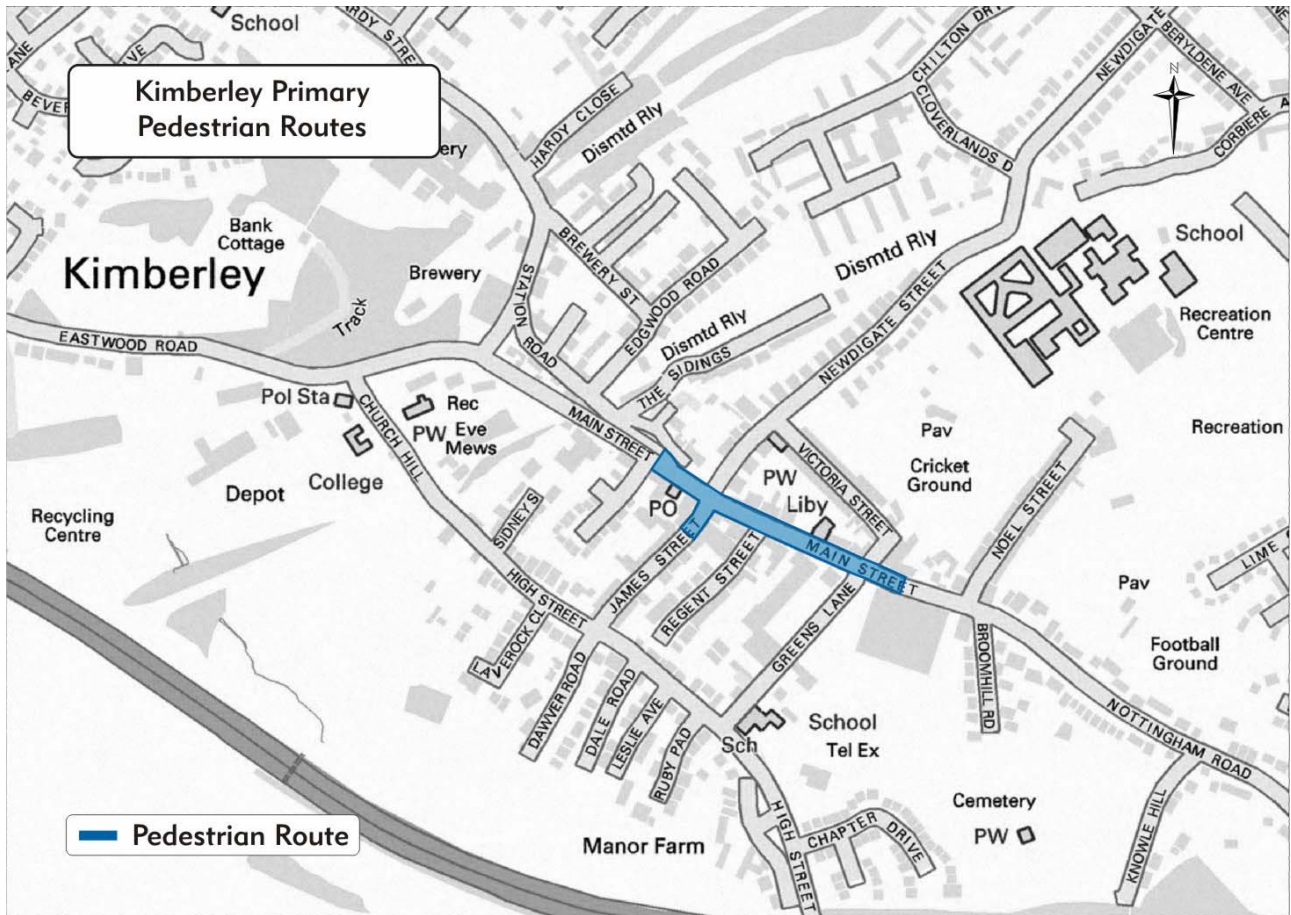


Figure 150: Kimberley primary pedestrian routes

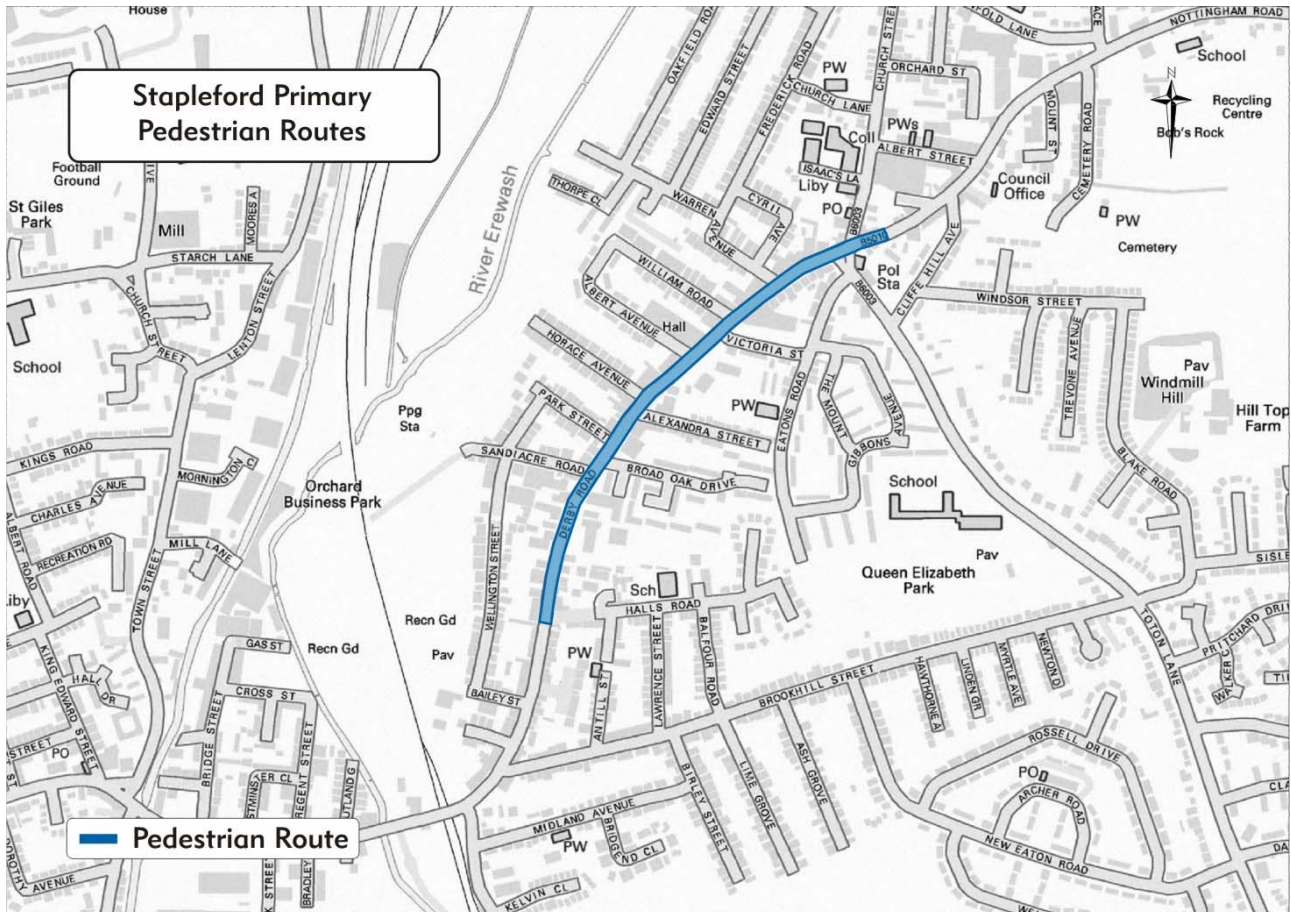


Figure 151: Stapleford primary pedestrian routes

# Nottinghamshire Local Transport Plan Evidence Base Report

## 14.1.4 Gedling district primary pedestrian routes

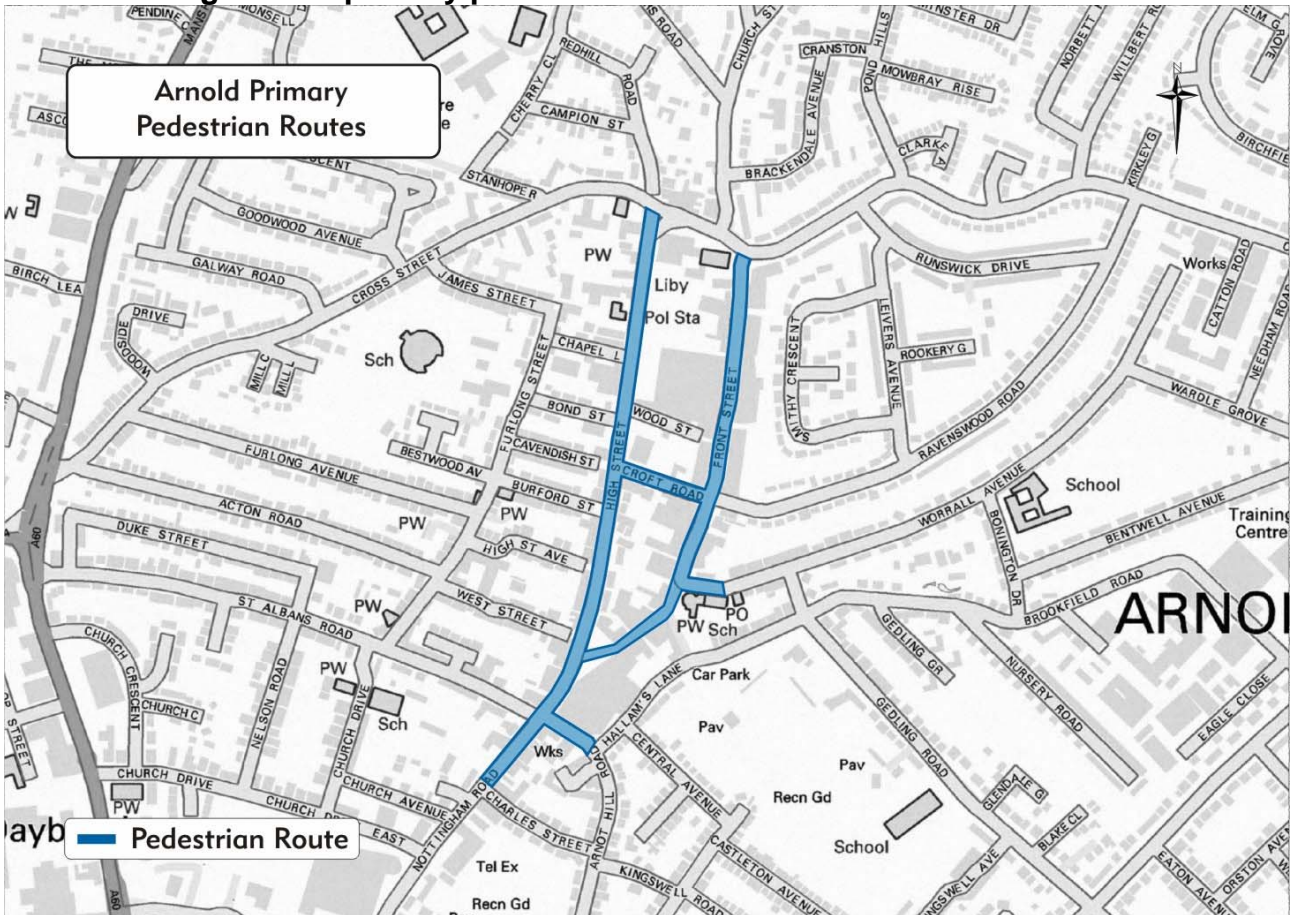


Figure 152: Arnold primary pedestrian routes

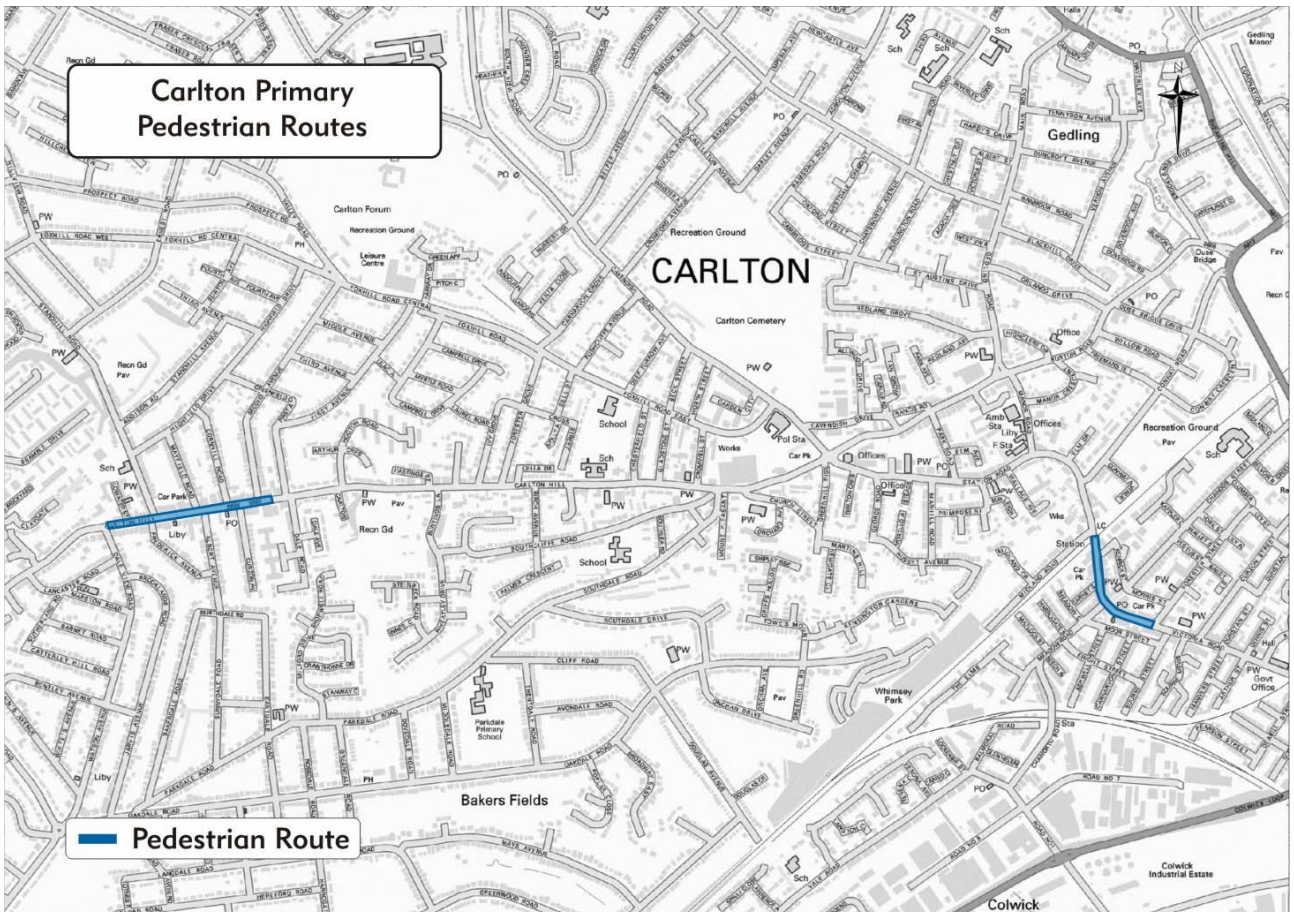


Figure 153: Carlton primary pedestrian routes  
October 2010

# Nottinghamshire Local Transport Plan Evidence Base Report

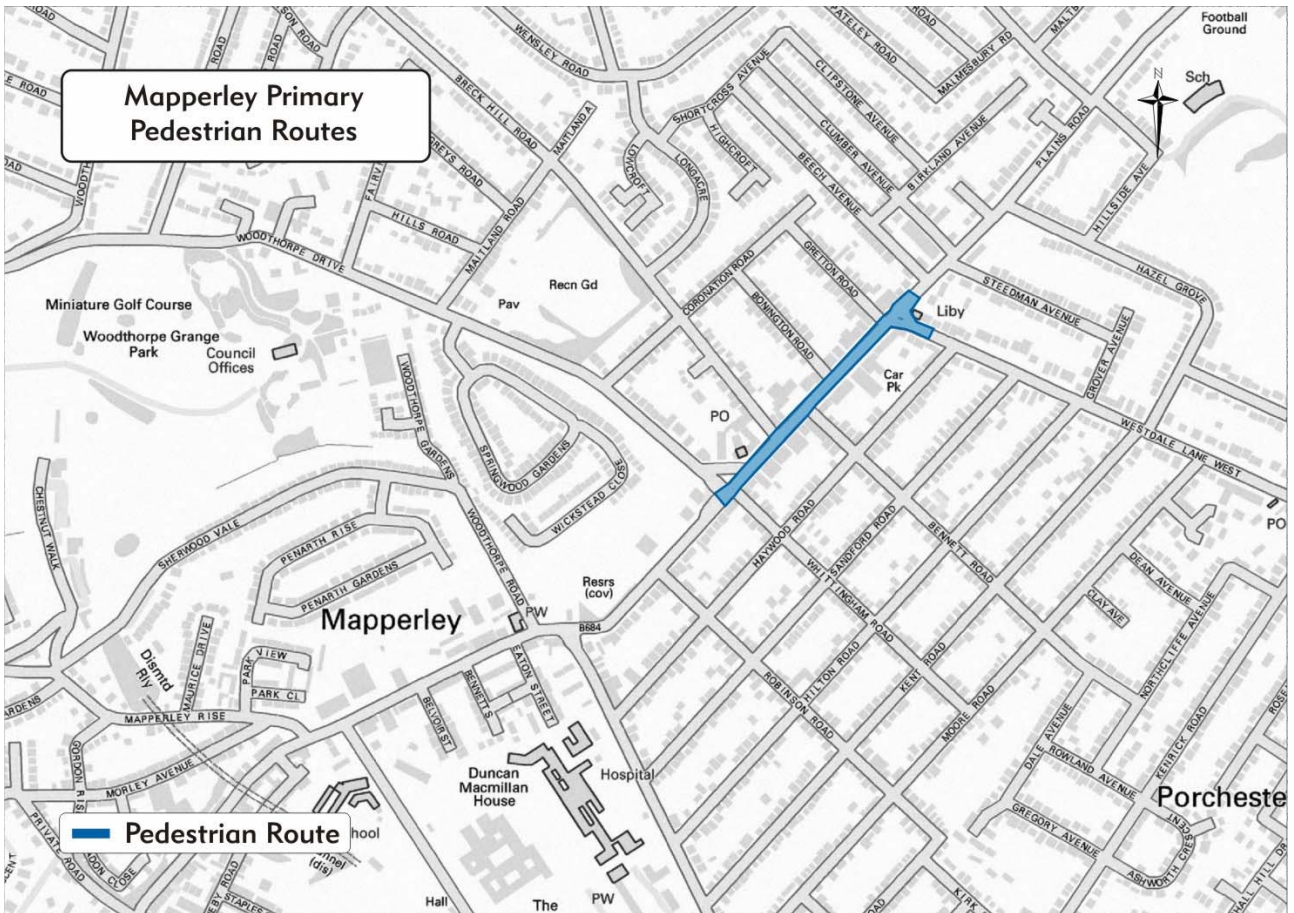


Figure 154: Mapperley primary pedestrian routes

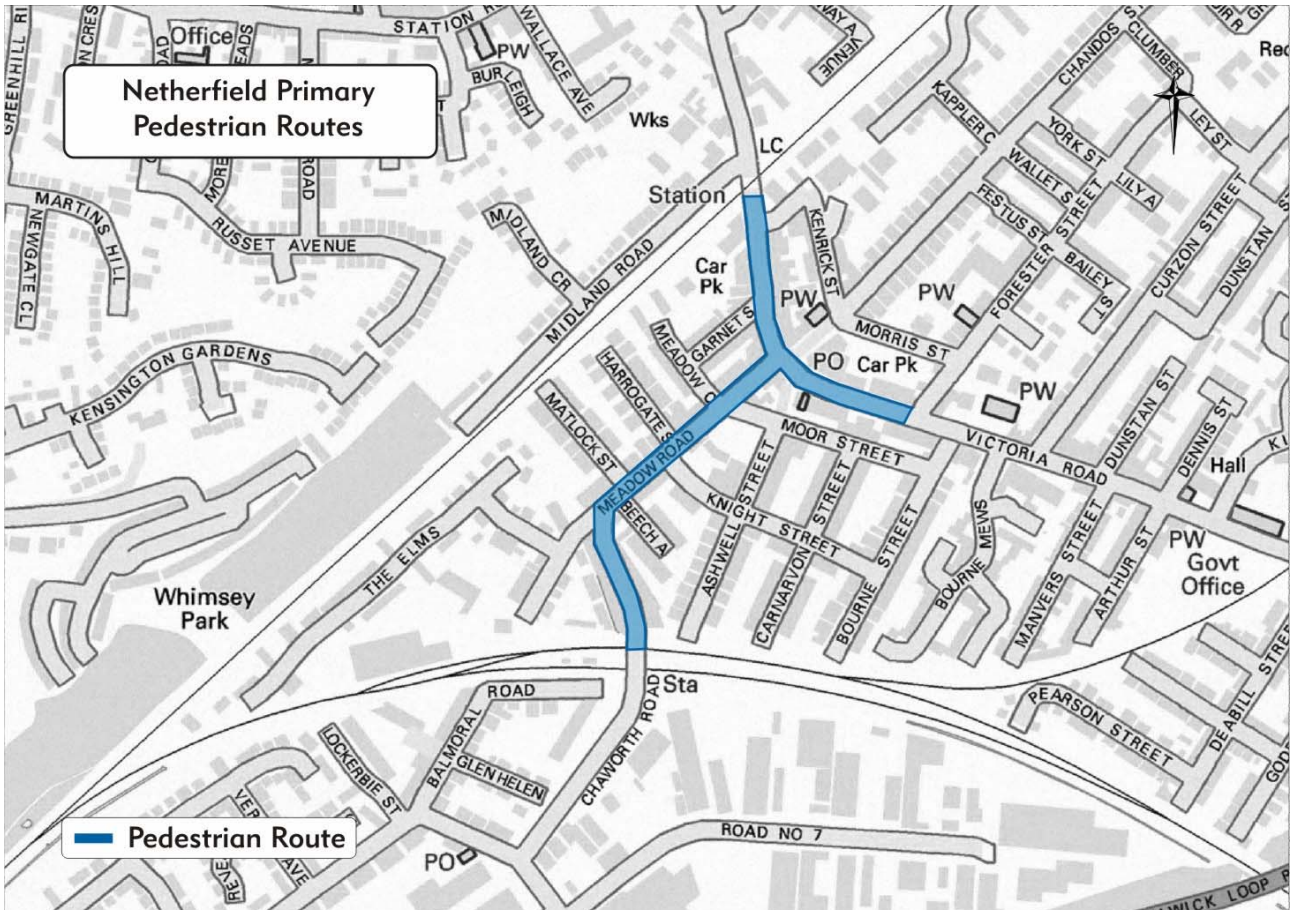


Figure 155: Netherfield primary pedestrian routes



# Nottinghamshire Local Transport Plan Evidence Base Report

## 14.1.5 Mansfield district primary pedestrian routes

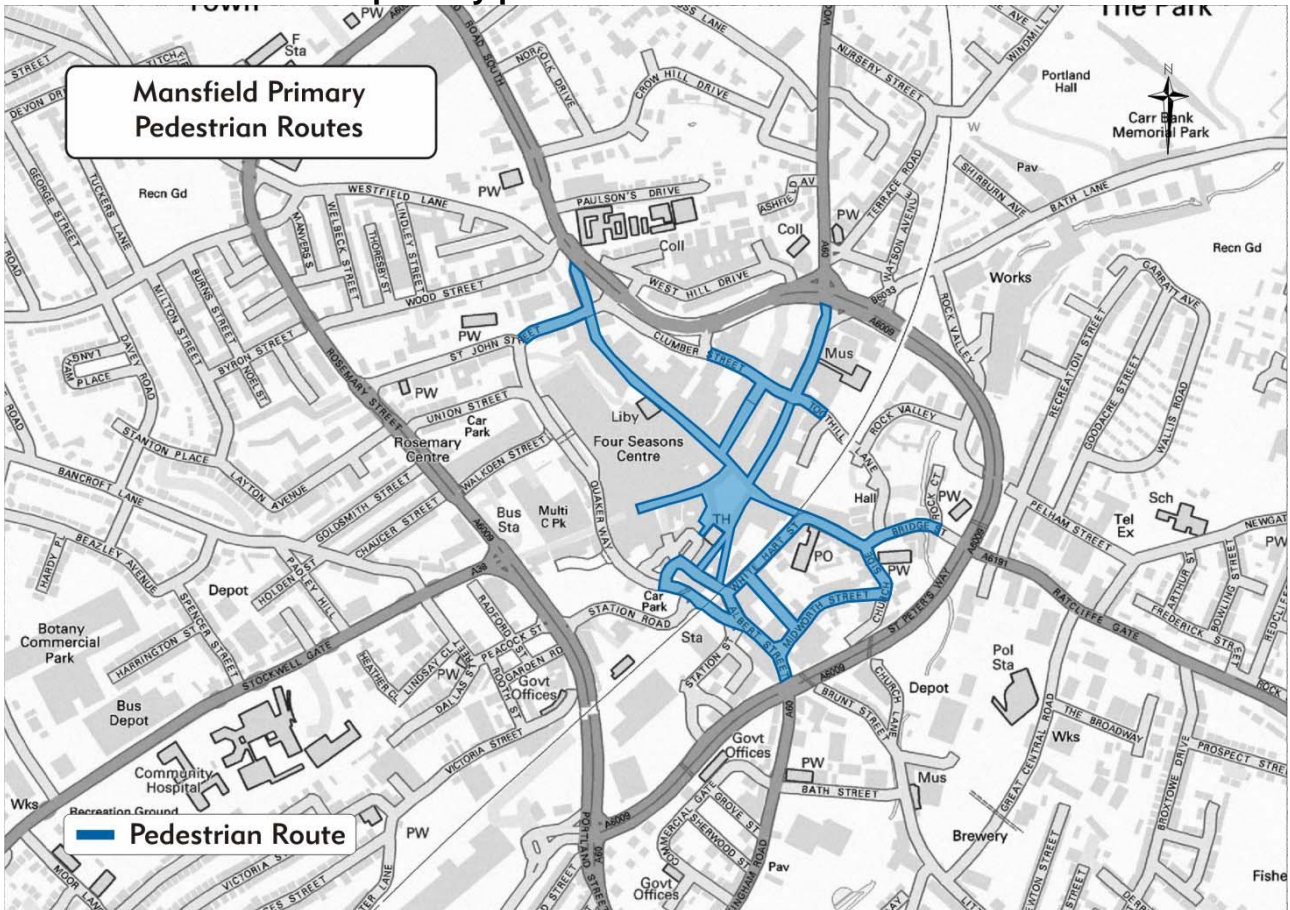


Figure 156: Mansfield primary pedestrian routes

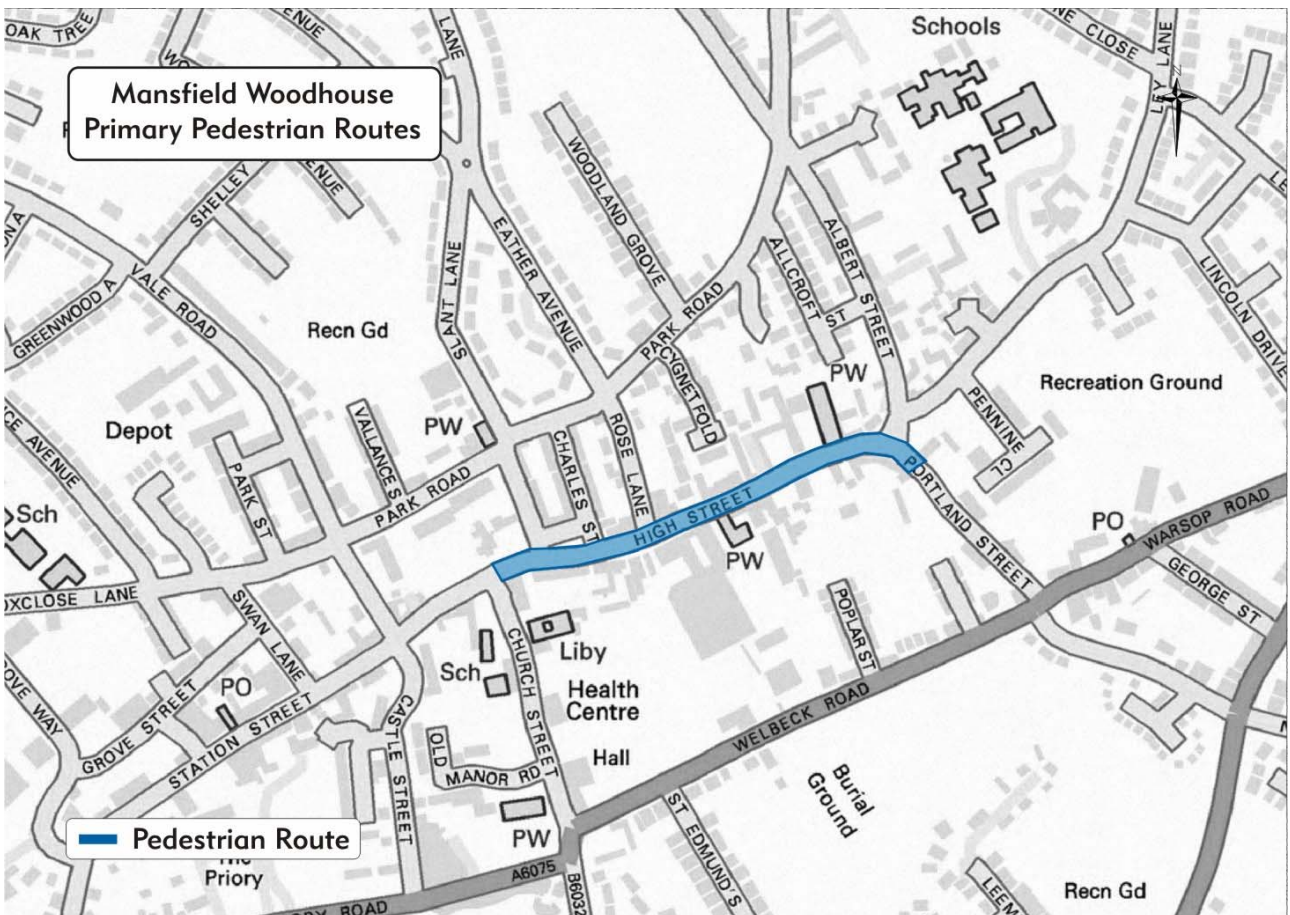


Figure 157: Mansfield Woodhouse primary pedestrian routes

# Nottinghamshire Local Transport Plan Evidence Base Report

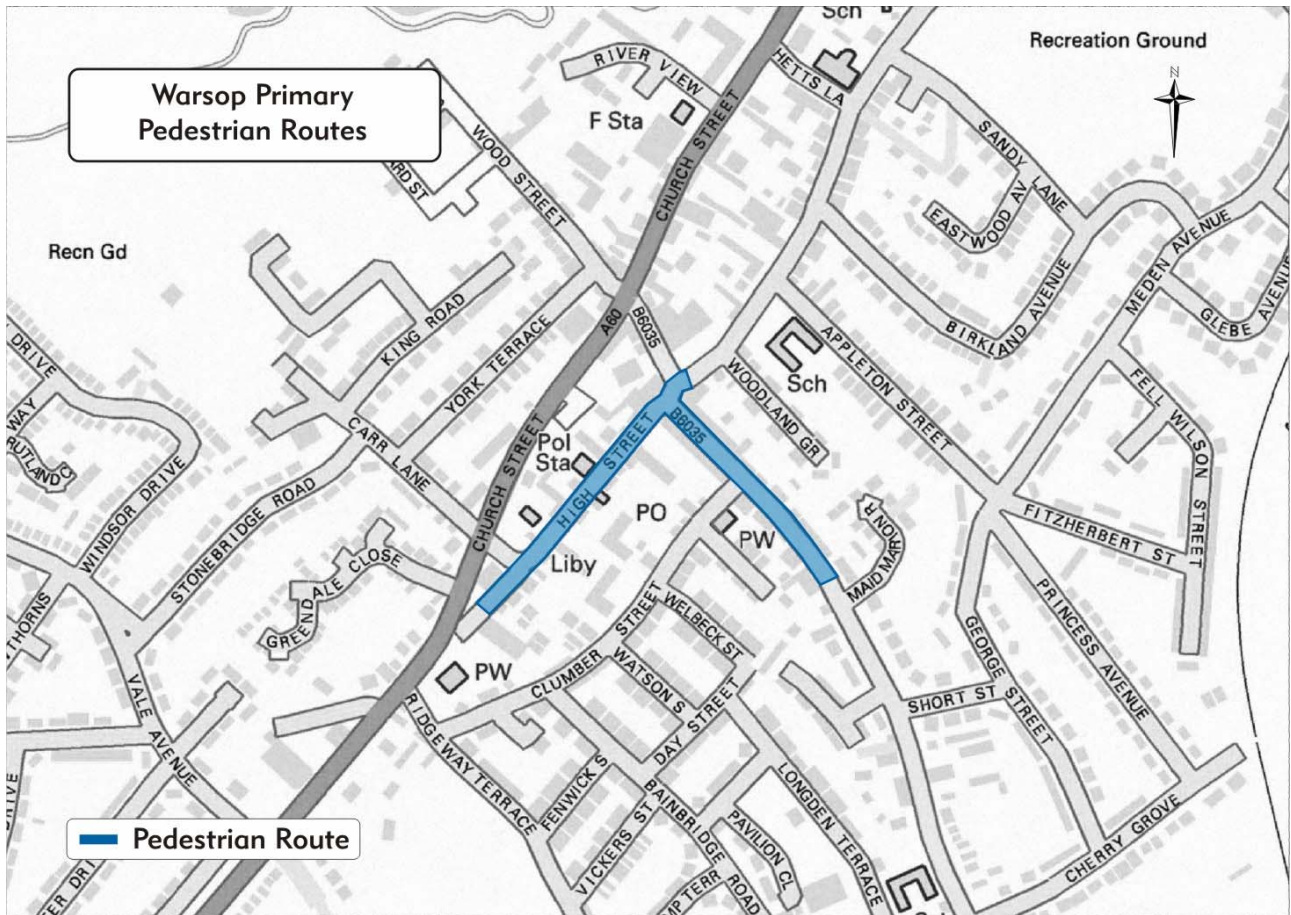


Figure 158: Warsop primary pedestrian routes

## 14.1.6 Newark & Sherwood district primary pedestrian routes

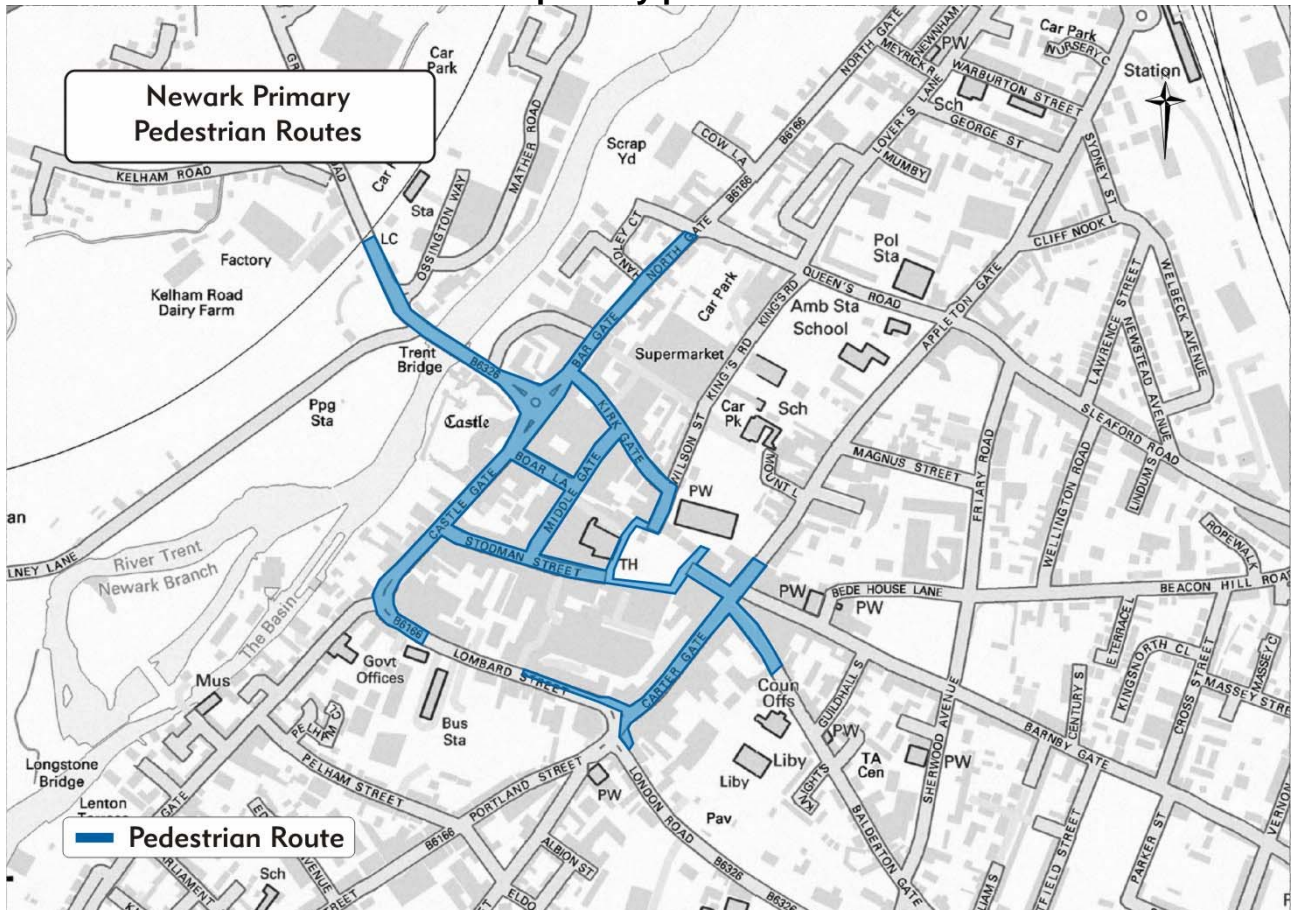


Figure 159: Newark primary pedestrian routes

# Nottinghamshire Local Transport Plan Evidence Base Report

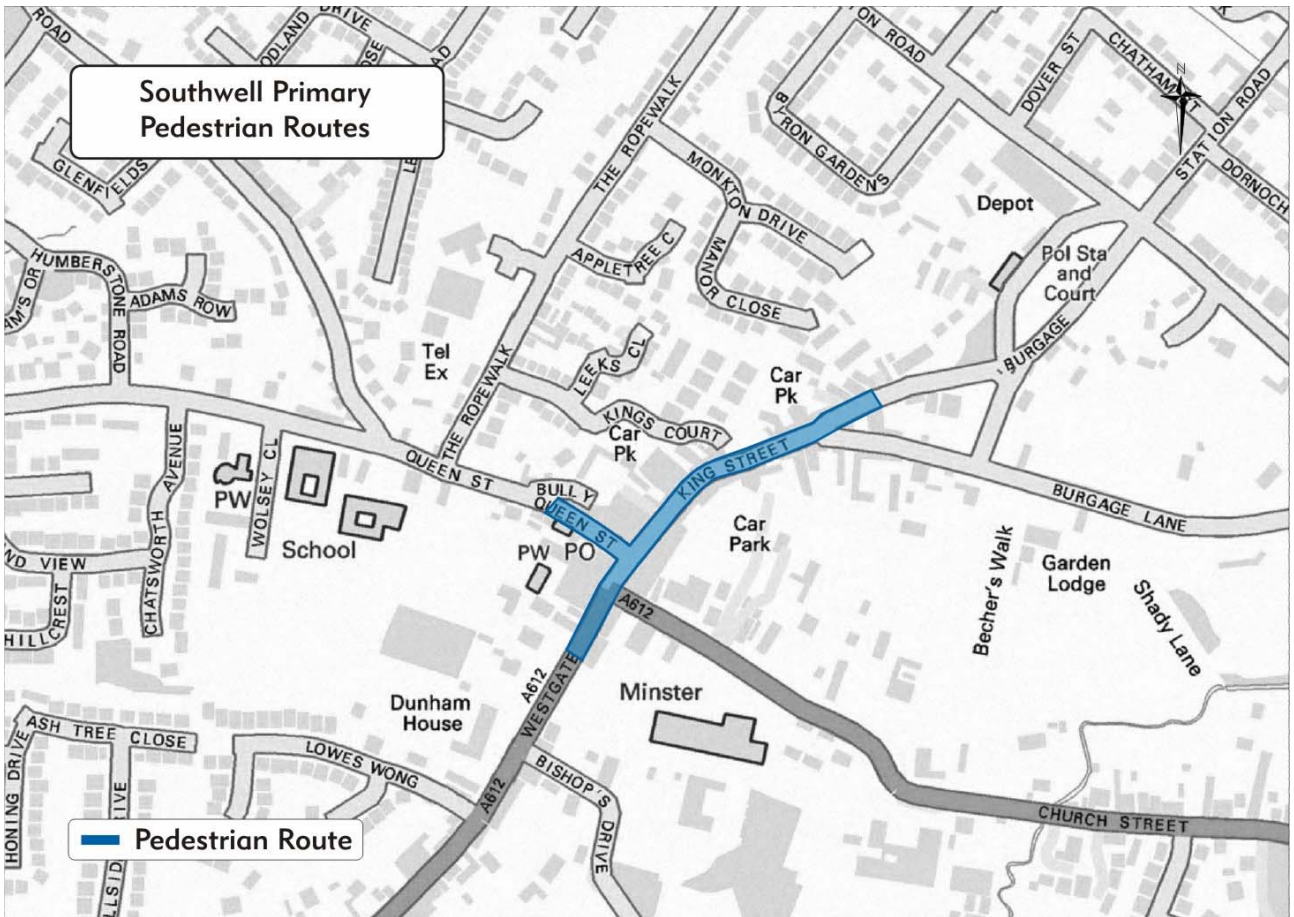


Figure 160: Swell primary pedestrian routes

## 14.1.7 Rushcliffe district primary pedestrian routes

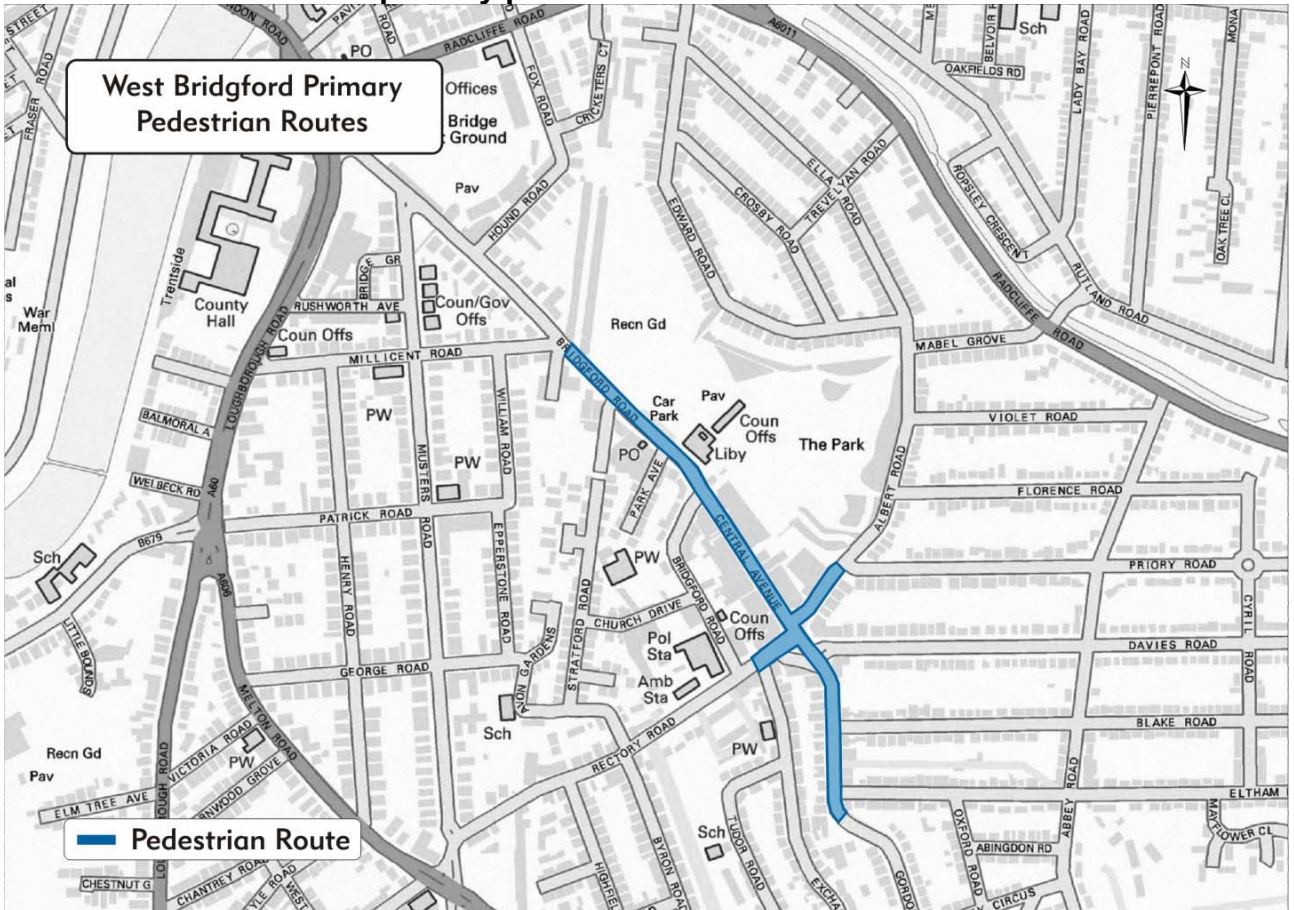


Figure 161: West Bridgford primary pedestrian routes  
October 2010