

Proposed signs mounted back to back on 1 No 76mm post 2.3 mounting height to be installed to back of verge approx. 300 from hedge. (Sign "A" angled slightly to aid visibility around bend)

Existing school warning sign with flashing ambers and "Patrol" plate.

Existing school patrol sign with flashing ambers

Existing '30'/National speed limit sign relocated to between No. 49 and 51 Catfoot Lane, thereby extending the 30mph speed limit by 345m

Existing school warning sign "No footway for 250yds"

Bus stops

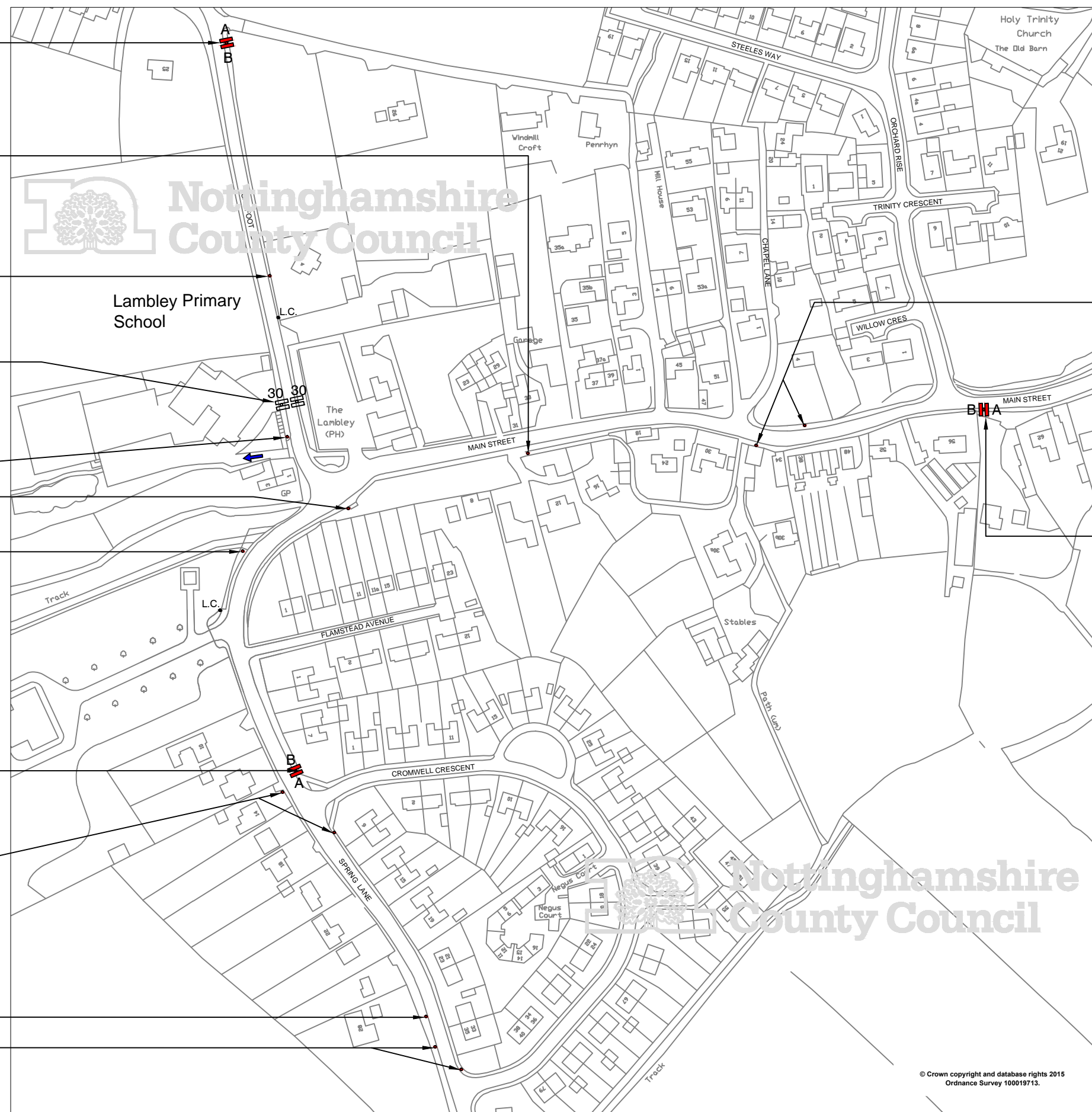
Existing school warning sign with flashing ambers and "Patrol 60 yds" plate.

Proposed signs mounted back to back on 1 No 76mm post 2.3m mounting height to be installed to rear of footway.


Bus stop

"Your speed" interactive sign

Bus stop




Sign ref A



- Entrance to School
- Existing Lamp Column

Bus stop

Sign ref B



Proposed signs mounted back to back on 1 No 76mm post 2.3m mounting height. Post to be installed to rear of footway.

Rev	Status	Description	Drawn	Chkd	Auth	Date
Project <b>20mph School Speed Limits</b>						
Property No.		Project No.				
Title <b>Lambley Primary School, Lambley Gedling</b>						
Scale <b>1:2000@A3</b>		Drawn N.A./AS		Date 25/8/15		
		Chkd SM		Date 10/11/16		
		Auth		Traced K.H.		
Drawing No. <b>LR/P.H.IK.91415.02/280</b>						
<b>Nottinghamshire County Council</b> Trent Bridge House, Fox Road, West Bridgford, Nottingham, NG2 6BJ Tel: 0300 500 80 80						
© Nottinghamshire County Council						

Nov 10, 2016 - 12:07pm I:\Highways\Design and Construction\Roads and Highways\Projects\15-16\Capital\N.P.H.IK.91415.02 Countywide 20mph speed limit for School 280 Lambley P1 Sch.dwg