





Sign ref A



Sign ref B



• B.S. Existing bus stop to be retained  
Entrance to School

Proposed signs mounted back to back on 1 no 76mm post, 2.3m mounting height. Post to be installed to rear of footway.

Proposed signs mounted back to back on 1 no 76mm post, 2.3m mounting height. Post to be installed in verge.

Existing Flashing Amber Warning Lights with school zone sign to be retained

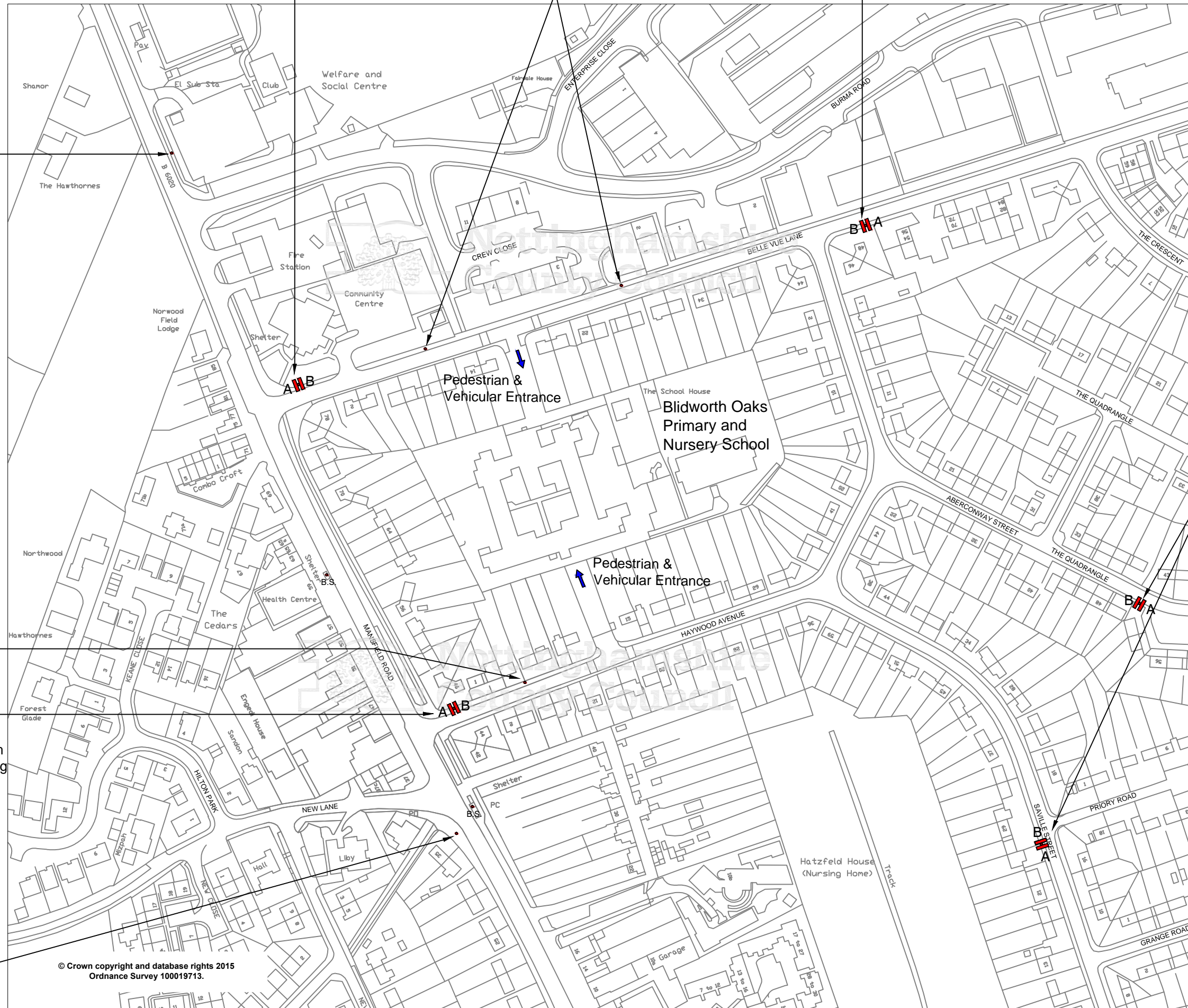
Proposed signs mounted back to back on 1 no 76mm post, 2.3m mounting height. Post to be installed to rear of footway.

Existing interactive speed sign to be retained

Existing school sign to be retained

Proposed signs mounted back to back on 1 no 76mm post, 2.3m mounting height. Post to be installed to rear of footway.

Existing interactive speed sign to be retained



© Crown copyright and database rights 2015  
Ordnance Survey 100019713.

Rev Status	Description	Drawn	Ch'kd	Auth	Date
Project	20mph School Speed Limit				
Property No.	Project No.				
Title	Blidworth Oaks Primary & Nursery School Blidworth				
Scale	Drawn	H.J.	Date	13/8/15	
1:2000@A3	Ch'kd	S.M.	Date	01/09/15	
	Auth	S.M.	Traced		
Drawing No.	LR/P.H.IK.91415.02/273				Rev



Trent Bridge House, Fox Road,  
West Bridgford, Nottingham, NG2 6BJ  
Tel: 0300 500 80 80

© Nottinghamshire County Council