





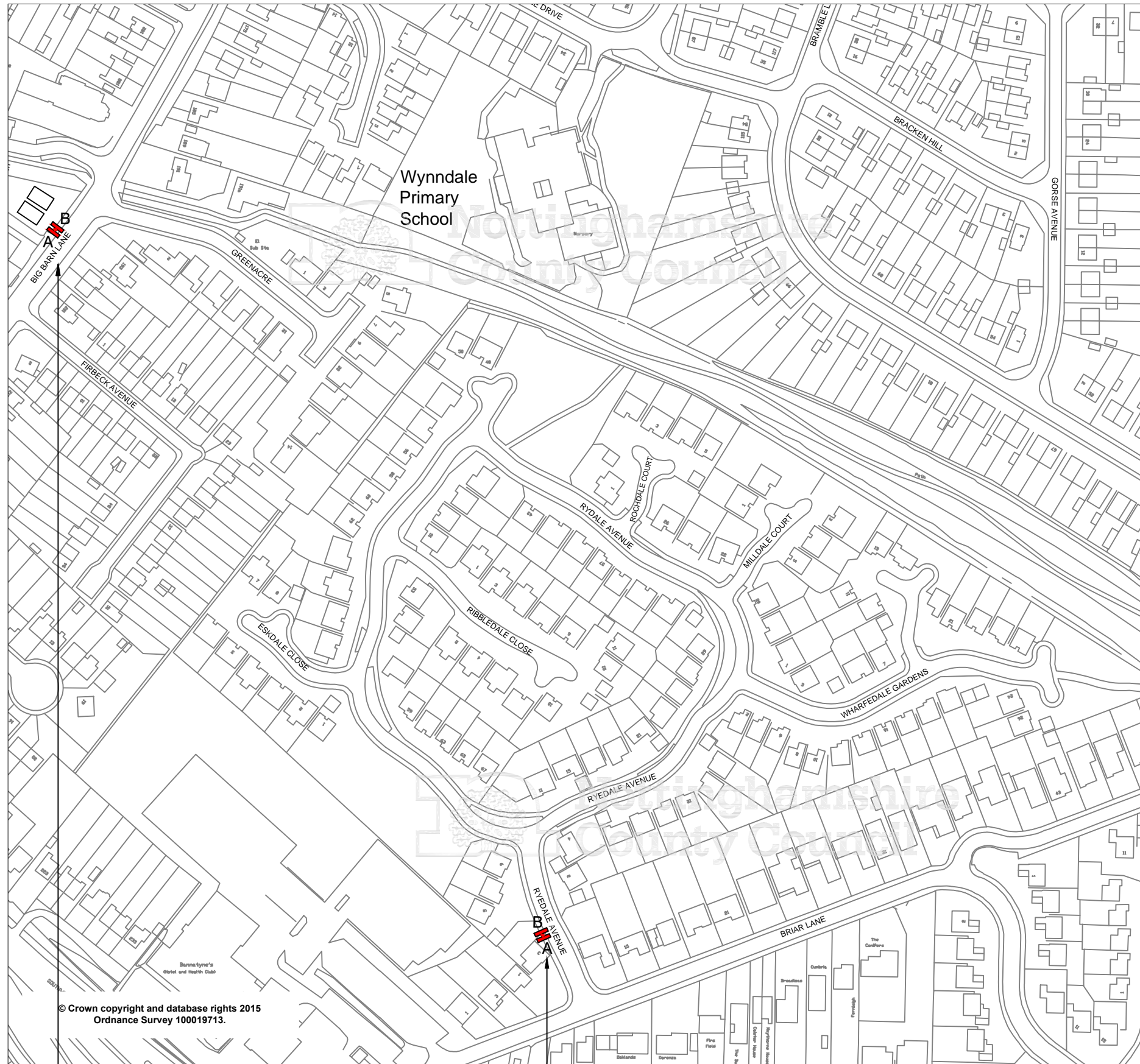
Sign ref A



Sign ref B



Entrance to School



© Crown copyright and database rights 2015  
Ordnance Survey 100019713.

Proposed signs mounted back to back on 1 no 76mm post, 2.3m mounting height. Post to be installed to rear of footway.

Proposed signs mounted back to back on 1 no 76mm post, 2.3m mounting height. Post to be installed to rear of footway.

NOTE:  
Drawing to be read in conjunction with  
Drawing No LR/P.H.IK.91415.02/199 rev A  
Wynndale Primary School

Rev Status	Description	Drawn	Chkd	Auth	Date
<b>20mph School Speed Limit</b>					
Property No.		Project No.			
<b>Wynndale Primary School, Mansfield Sheet 2 of 2</b>					
Scale <b>1:2000@A3</b>	Drawn	H.J.	Date		16/7/15
	Chkd	S.M	Date		29/07/15
	Auth	S.M	Traced	K.H.	
Drawing No. <b>LR/P.H.IK.91415.02/257</b>		Rev			
<b>Nottinghamshire County Council</b>					
Trent Bridge House, Fox Road, West Bridgford, Nottingham, NG2 6BJ Tel: 0300 500 80 80					
© Nottinghamshire County Council					