

Proposed signs mounted back to back on 1 no 76mm post, 2.3m mounting height. Post to be installed to rear of footway.

Existing School zone sign to be retained

Proposed signs mounted back to back on 1 no 76mm post, 2.3m mounting height. Post to be installed to rear of footway.

Proposed sign and flashing amber warning light mounted on 1 no 114mm broad based post, 2.3 m mounting height, to be installed to rear of footway, to south of bus shelter




Existing School zone sign to be retained


Proposed signs mounted back to back on 1 no 76mm post, 2.3m mounting height. Post to be installed to rear of footway.

Proposed sign and flashing amber warning light mounted on 1 no 114mm broad based post, 2.3 m mounting height, to be installed to rear of footway, to south of lamp column


Sign ref A



Sign ref B



Sign ref E



Entrance to School


Roadside vegetation

B.S. Bus stop to be retained

NOTE:
Drawing to be read in conjunction with Drawing No LR/P.H.IK.91415.02/199 rev A - Wynndale Primary School

Proposed sign mounted on 1 no 76mm post, 2.3m mounting height to be installed to rear of footway.

Sign ref C



Signs also shown on Drawing LR/P.H.IK.91415.02/199 rev A added

Rev Status	Description	Drawn	Ch'kd	Auth	Date
A		HJ	SM	SM	14.7.15

Project: 20 mph School Speed Limit

Property No. _____ Project No. _____

Title: St Patrick's Catholic Primary & Nursery School, Mansfield

Scale	Drawn	Date
1:2000@A3	H.J.	13/3/15
	S.M.	09/6/15
	S.M.	K.H.

Drawing No. LR/P.H.IK.91415.02/198 rev A

Nottinghamshire County Council

Trent Bridge House, Fox Road,
West Bridgford, Nottingham, NG2 6BJ
Tel: 0300 500 80 80