



1130

APPLICATION FOR A MODIFICATION ORDER

WILDLIFE AND COUNTRYSIDE ACT 1981 NOTTINGHAMSHIRE DEFINITIVE MAP AND STATEMENT

To: NOTTINGHAMSHIRE COUNTY COUNCIL
COUNTRYSIDE ACCESS
COMMUNITIES
TRENT BRIDGE HOUSE
FOX ROAD
WEST BRIDGFORD
NOTTINGHAMSHIRE NG2 6BJ

I/We, JOHN HARKER 23, TURNCROFT LANE, STOCKPORT SK1 4AB
of C/O PEAK + NORTHERN FOOTPATHS SOCIETY, TAYLOR HOUSE, hereby apply for
an order under Section 53(2) of the Wildlife and Countryside Act 1981 modifying the Nottinghamshire
Definitive Map and Statement for the District of BASSETLAW by

- *1. ~~deleting the route known as _____ and running from _____ to _____~~
- *2. Adding the (footpath) (~~bridleway~~) (~~restricted byway~~) (~~byway open to all traffic~~) situated in the Parish/Town of FINNINGLEY IN DONCASTER AND MISSON IN NOTTS. and running from A614 AT GRID REFERENCE SK675.980 IN DONCASTER BOROUGH to BRIDLEWAY NO 8 AT GRID REFERENCE SK684.967 IN MISSON PARISH
- *3. ~~(upgrading) (downgrading) to a (footpath) (bridleway) (restricted byway) (byway open to all traffic) the route known as _____ and running from _____ to _____~~
- *4. ~~(varying) (adding to) the particulars relating to the route known as _____ and running from _____ to _____ by _____~~

and shown on the map accompanying this application.

* Please complete the appropriate section.

I/We attach copies and list below the following documentary evidence (including statements of witness(es)) in support of this application, and acknowledge that the information submitted will be made publicly available.

DOCUMENTS

15 User Evidence Forms

Dated 11th December 2013 Signed _____

Please indicate the route you have used and sign and date this plan and return it with your user evidence form.

Name

Date



Nottinghamshire
County Council



Nottinghamshire
County Council



Nottinghamshire
County Council



Nottinghamshire
County Council



Nottinghamshire
County Council



Nottinghamshire
County Council



Nottinghamshire
County Council



Nottinghamshire
County Council







Nottinghamshire
County Council

Scale 1:7000

Date: 03/06/2013

This map is reproduced from Ordnance Survey materials with the permission of Ordnance Survey on behalf of the Controller of Her Majesty's Stationery Office. Crown Copyrights. Unauthorised reproduction infringes Crown Copyright and may lead to prosecution or civil proceedings. (Nottinghamshire County Council) (100019713), 2013

Queries about path alignment should be made to the Ordnance Survey team on 0115 9773708.
Public Rights of Way:

-  Footpath
-  Bridleway
-  Byway Open to All Traffic
-  Restricted Byway

CLAIMED
FOOTPATH

