





















LEGEND

-  APPLICATION SITE BOUNDARY
-  DRY DITCH
-  DITCH OR STREAM
-  CONTINUOUS SCRUB
-  BROAD-LEAVED PLANTATION
-  SEMI-NATURAL WOODLAND
-  MARSHY GRASSLAND
-  IMPROVED/RESTORED GRASSLAND
-  SI SEMI-IMPROVED NEUTRAL GRASSLAND
-  SPECIES RICH NEUTRAL GRASSLAND (RESTORED)
-  CALCAREOUS GRASSLAND
-  COLONISING RUDERAL/GRASSLAND
-  TALL RUDERAL
-  EPHEMERAL/SHORT PERENNIAL
-  SCATTERED SCRUB
-  WATER BODIES
-  HEDGEROWS
-  FENCE
-  INTACT SPECIES RICH HEDGE
-  OS1 ORCHID SWARM



Site BENTINCK TIP AND VOID
 Project ENVIRONMENTAL STATEMENT

Drawing Locations of Major
Orchid Swarm

Date AUGUST 2007 Drawing No. 3
 Scale 1:6000

SLR HOUSE
 MEADOWBANK WAY
 EASTWOOD
 NOTTINGHAM NG16 3SR
 T: 01773 766020
 F: 01773 766021
 www.slrconsulting.co.uk

