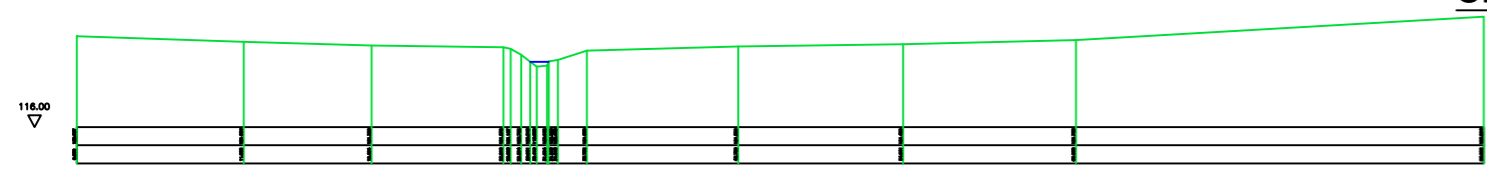
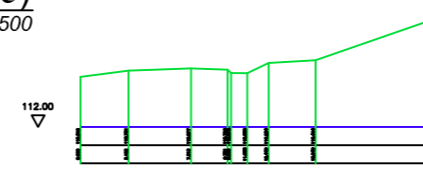


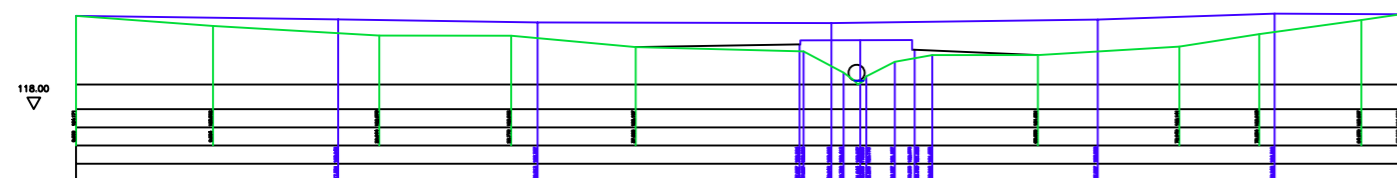
SECTION LOCATIONS (1-16)  
SCALE 1:2500



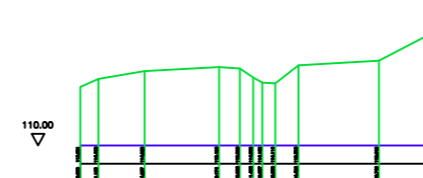
SECTION 1  
SCALE 1:50 v, 1:50h



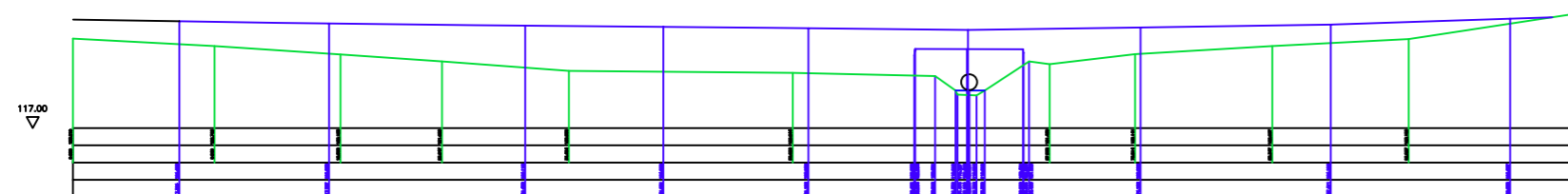
SECTION 10  
SCALE 1:50 v, 1:50h



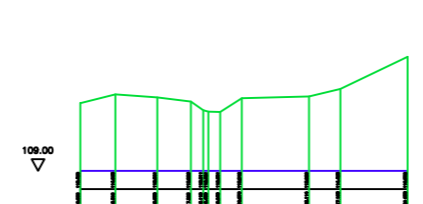
SECTION 2  
SCALE 1:50 v, 1:50h



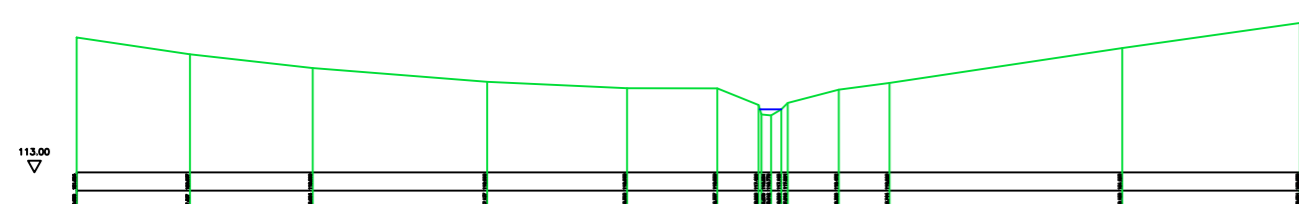
SECTION 11  
SCALE 1:50 v, 1:50h



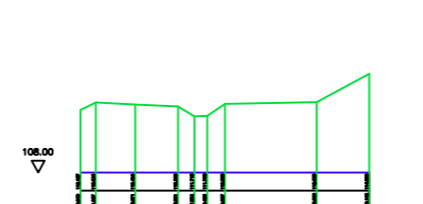
SECTION 3  
SCALE 1:50 v, 1:50h



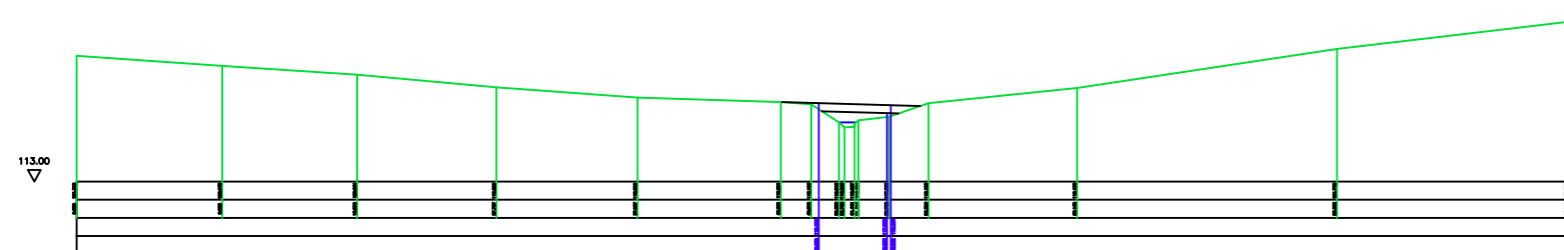
SECTION 12  
SCALE 1:50 v, 1:50h



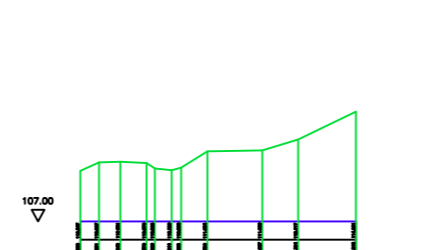
SECTION 4  
SCALE 1:50 v, 1:50h



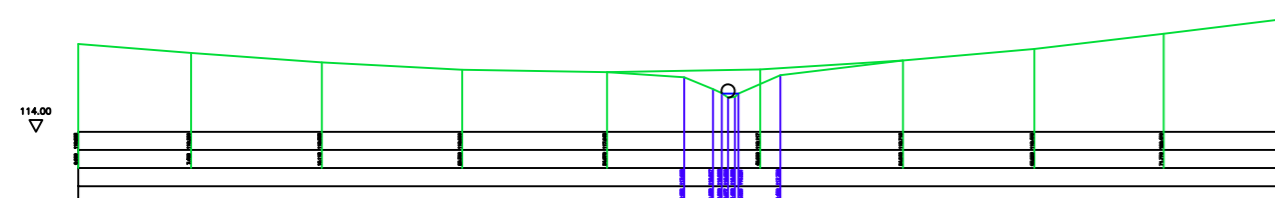
SECTION 13  
SCALE 1:50 v, 1:50h



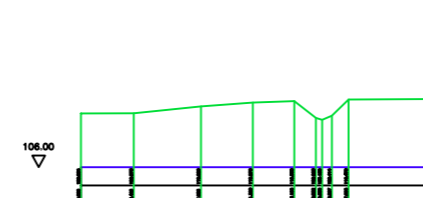
SECTION 5  
SCALE 1:50 v, 1:50h



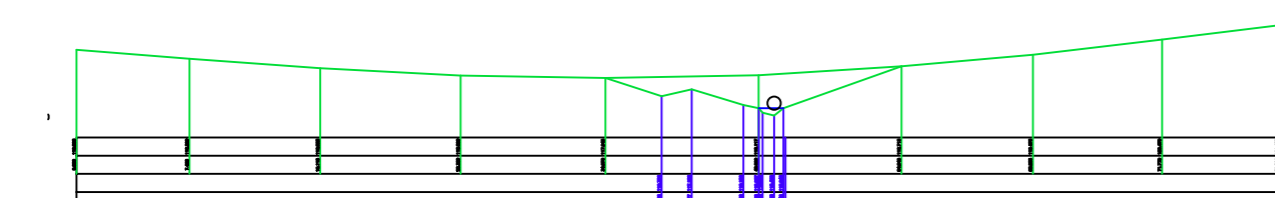
SECTION 14  
SCALE 1:50 v, 1:50h



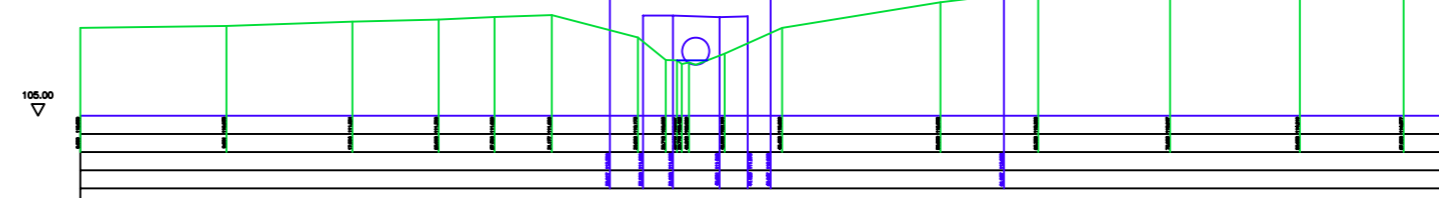
SECTION 6  
SCALE 1:50 v, 1:50h



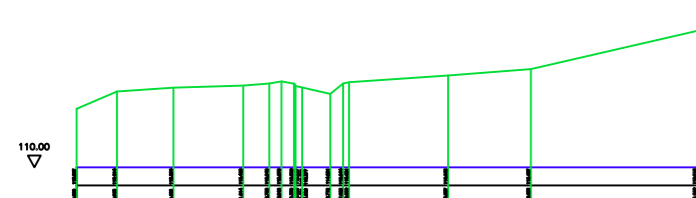
SECTION 15  
SCALE 1:50 v, 1:50h



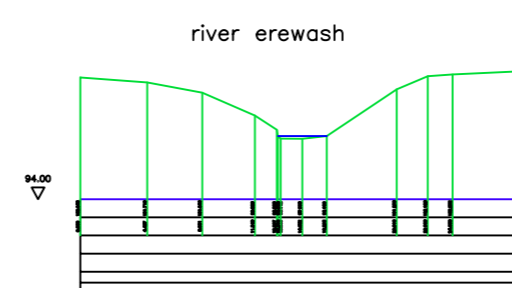
SECTION 7  
SCALE 1:50 v, 1:50h



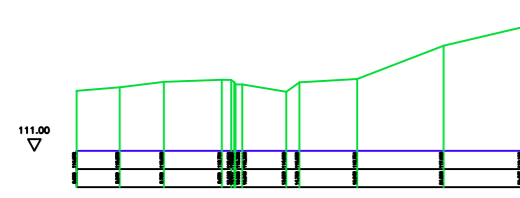
SECTION 16  
SCALE 1:50 v, 1:50h



SECTION 8  
SCALE 1:50 v, 1:50h



SECTION 17  
SCALE 1:50 v, 1:50h



SECTION 9  
SCALE 1:50 v, 1:50h

**waste recycling GROUP**

Site: BENTINCK TIP AND VOID  
 Project: PPC FLOOD RISK ASSESSMENT  
 Drawing: **Current Site Layout and Modelled Cross Sections**  
 Date: DECEMBER 2006  
 Scale: 1:5000  
 Drawing No.: **2**

403-0187-00299\_1206\_PPFCRA\_002\_040308B  
 SLR HOUSE  
 MEADOWBANK WAY  
 EASTWOOD  
 NOTTINGHAM NG16 3SR  
 T: 01773 766020  
 F: 01773 766021  
 www.slr.com

**SLR**