Nottinghamshire County Council

Employment Bulletin

A Monthly Analysis of Employment, Unemployment and Jobs

EB 10/12

September 2012

Unemployment according to the Government's preferred measure was 2.53 million in the three months to August 2012, down 50,000 on the previous three months and on the same period a year ago. The unemployment rate was 7.9%, down 0.2 from the previous three months and down 0.3 from a year earlier.

The unemployment rate for 16-24 year olds was 20.5% in the three months to August 2012, down 1.3 from the previous three months. There were 957,000 unemployed 16-24 year olds in the three months to August 2012, down 62,000 from the three months to May 2012.

The seasonally adjusted claimant figure for the United Kingdom decreased by 4,000 last month to 1,567,300 and was down 21,800 over the year.

The number of people in employment aged 16 to 64 increased by 212,000 over the quarter to reach 29.59 million, this figure was up 510,000 on a year earlier.

The number of people in full-time employment increased by 88,000 on the quarter to reach 21.46 million. The number of people in part-time employment was 8.13 million in the three months to August 2012, up 125,000 on the previous quarter.

Average total pay (including bonuses) was £473 per week in August 2012. Over the year total pay for employees in Great Britain rose by 1.7%

Average regular pay (excluding bonuses) was £444 per week in August 2012. Over the year regular pay for employees in Great Britain rose by 2.0%

There were 476,000 job vacancies in the three months to September 2012, up 3,000 from the three months to June 2012 and up 17,000 on a year earlier.

There were 1.8 vacancies per 100 employee jobs in the three months to September 2012, unchanged on the

Key Facts

* ***Claimant count in Nottinghamshire falls by 409 over the month.***
* ***Jobless total now 30,268.***

* ***Claimant count rates in September (residence based);***
  United Kingdom 3.8%
  East Midlands 3.7%
  Nottinghamshire 4.2%
  County 3.3%
  City 6.2%

* ***LFS Unemployment in the United Kingdom 2,530,000 or 7.9% of the workforce.***

Figure 1: Unemployed Claimants in Nottinghamshire

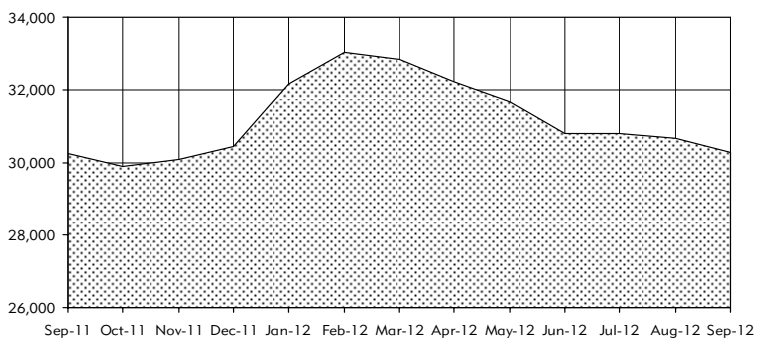

previous quarter but up 0.1 the year.

In the three months to August 2012, 131,000 people became redundant in the three months prior to their Labour Force Survey interview. This is down 16,000 from the previous three months and down 18,000 on the year. The redundancy rate was 5.3 per 1,000 employees, down 0.7 from the previous three months and from a year earlier.

The unadjusted claimant figure for the United Kingdom has decreased by 16,941 over the month to 1,552,985. The proportion unemployed calculated on the residence base now stands at 3.8% of the population aged 16-64.

The number of claimants in Nottinghamshire decreased by 409 between August and September 2012. The total of 30,268 is 23 more than it was a year ago (see figure 1).

The proportion unemployed in Nottinghamshire is now 4.2%. This is higher than the East Midlands (3.7%) and the United Kingdom (3.8%).

Between August and September 2012, unemployment decreased in two of the four Travel To Work Areas in the County (figure 2). Mansfield experienced the largest decrease, with a rate of change of -3.0%, followed by Nottingham with -1.2%.

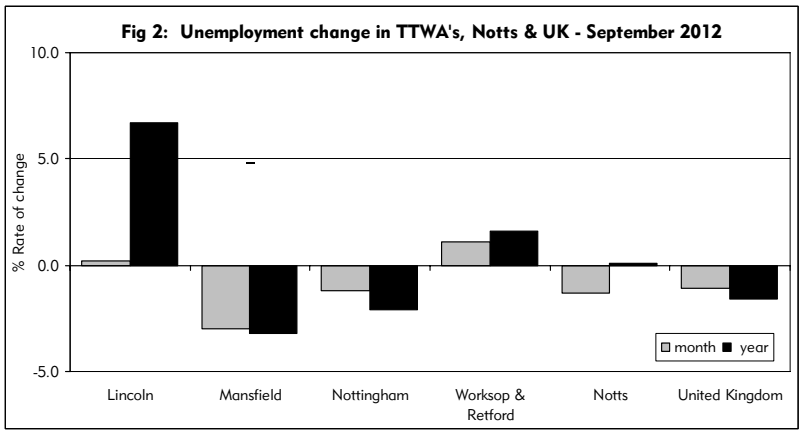

Worksop & Retford and Lincoln experienced small increases over the month resulting in a rates of change of 1.1% and 0.2% respectively.

Compared with September 2011, two of the four TTWA's in the County have increased numbers of claimants. The largest changes have been in Lincoln with a rate of change of 6.7% and Worksop & Retford which had a rate of change of 1.6%. Mansfield and Nottingham had fewer claimants than last year resulting in rates of change of -3.2% and -2.1% respectively.

Unemployment decreased in five of the seven Local Authority Districts in the County between August and September 2012. The largest changes were in Broxtowe with a rate of change of -3.3%, Ashfield with -2.6% and Gedling with -2.0%. Rushclife and Bassetlaw had increased numbers of claimants over the month resulting in rates of change of 3.1% and 0.6% respectively.

Unemployment in the City of Nottingham decreased by 183 over the month resulting in a rate of change of -1.3%.

The rates of change have varied throughout the County over the year, from -9.5% in Rushcliffe to 9.5% in Newark & Sherwood. Nottingham City has changed by 0.7% over the year.

Unemployment decreased in six of the eight Parliamentary Constituencies in the County during September. Gedling recorded the largest decrease experiencing a rate of change of -3.4% followed by Ashfield and Broxtowe with -3.0% and -2.6% respectively. Over the month Nottingham East has changed by -1.5%, Nottingham North by -1.1% and Nottingham South by -1.3%.

Table 1: Claimant Count, September 2012

Area	No.of Claimants			Change over		Claimant Count Rate		
	Male	Female	Total	Month	Year	Male	Female	Total
UK seasonally adjusted	1,034,800	532,500	1,567,300	-4,000	-21,800	5.1	2.6	3.9
United Kingdom	1,007,625	545,360	1,552,985	-16,941	-25,624	5.0	2.7	3.8
East Midlands	68,691	37,697	106,388	-1,492	146	4.7	2.6	3.7
Notts County (a)	10,658	5,841	16,499	-226	-78	4.3	2.3	3.3
Nottm City (b)	9,245	4,524	13,769	-183	101	8.2	4.2	6.2
Nottinghamshire (a+b)	19,903	10,365	30,268	-409	23	5.5	2.9	4.2

The rates shown in tables 1-4 are supplied by ONS. They are calculated by expressing the claimant count figures as a proportion of the resident population aged 16-64 derived from the latest mid-year population figures.

Half of the Parliamentary Constituencies in the County have decreased numbers of claimants compared with the same period last year resulting in rates of change ranging from -0.7% in Mansfield to -9.5% in Rushcliffe. The three Nottingham Constituencies have rates of change of 2.8% in Nottingham East, -0.3% in Nottingham North and -0.8% in Nottingham South.

Table 2: Claimant Count by Travel To Work Areas in Nottinghamshire, September 2012

Travel To Work Area	No.of Claimants			Change over		Claimant Count Rate		
	Male	Female	Total	Month	Year	Male	Female	Total
Lincoln	4,936	2,621	7,557	12	475	4.8	2.5	3.7
Mansfield	4,608	2,527	7,135	-219	-234	5.0	2.7	3.8
Nottingham	15,976	8,187	24,163	-292	-506	6.0	3.2	4.6
Worksop & Retford	1,635	922	2,557	27	40	4.4	2.5	3.4

Proportions for Travel To Work Areas are calculated using the mid-2009 resident 16-64 population.

Table 3: Claimant Count by Local Authority Districts in Nottinghamshire, September 2012

District	No.of Claimants			Change over		Claimant Count Rate		
	Male	Female	Total	Month	Year	Male	Female	Total
Ashfield	2,058	1,190	3,248	-85	118	5.6	3.1	4.3
Bassetlaw	1,519	858	2,377	14	51	4.2	2.5	3.4
Broxtowe	1,428	798	2,226	-76	-160	3.8	2.2	3.0
Gedling	1,634	844	2,478	-51	-108	4.6	2.3	3.4
Mansfield	1,861	944	2,805	-52	-7	5.9	2.9	4.4
Newark & Sherwood	1,267	720	1,987	-18	173	3.6	2.0	2.8
*Nottingham**	*9,245*	*4,524*	*13,769*	*-183*	*101*	*8.2*	*4.2*	*6.2*
Rushcliffe	891	487	1,378	42	-145	2.4	1.4	1.9

*Figures relating to the Unitary Authority of Nottingham City in tables 3 & 4 are shown in italics.

Table 4: Claimant Count by Parliamentary Constituencies in Nottinghamshire, September 2012

Constituency	No.of Claimants			Change over		Claimant Count Rate		
	Male	Female	Total	Month	Year	Male	Female	Total
Ashfield	1,663	989	2,652	-82	39	5.3	3.1	4.1
Bassetlaw	1,331	704	2,035	6	49	4.5	2.4	3.4
Broxtowe	1,192	660	1,852	-49	-92	3.6	2.0	2.8
Gedling	1,349	697	2,046	-73	-91	4.7	2.4	3.5
Mansfield	1,648	847	2,495	-49	-18	5.8	2.9	4.4
Newark	1,151	682	1,833	-8	184	3.8	2.2	3.0
Nottingham East	*3,633*	*1,730*	*5,363*	*-82*	*144*	*10.5*	*5.4*	*8.1*
Nottingham North	*3,068*	*1,692*	*4,760*	*-52*	*-15*	*10.9*	*5.7*	*8.2*
Nottingham South	*2,544*	*1,102*	*3,646*	*-49*	*-28*	*6.0*	*2.9*	*4.6*
Rushcliffe	891	487	1,378	42	-145	2.5	1.4	2.0
Sherwood	1,440	786	2,226	-11	4	4.5	2.5	3.5

Proportions for Parliamentary Constituencies are calculated using the mid-2009 resident 16-64 age population.

**** PERSONS ** NOTTINGHAMSHIRE WARD UNEMPLOYMENT ESTIMATES - SEPTEMBER 2012**

WARD RATES RANKED IN DESCENDING ORDER

DISTRICT	WARD	NUMBER	EST. %
Mansfield	Ravensdale	255	9.0
Mansfield	Lindhurst	186	7.3
Bassetlaw	Worksop South East	352	7.0
Gedling	Killisick	109	6.8
Ashfield	Hucknall East	314	6.4
Newark & Sherwood	Devon	187	6.3
Mansfield	Portland	193	6.2
Mansfield	Ladybrook	175	5.9
Mansfield	Oak Tree	242	5.8
Ashfield	Kirkby in Ashfield East	240	5.7
Gedling	Daybrook	178	5.6
Ashfield	Sutton in Ashfield East	420	5.4
Broxtowe	Eastwood South	319	5.4
Newark & Sherwood	Boughton	163	5.4
Gedling	Netherfield and Colwick	263	5.2
Mansfield	Cumberlands	133	5.2
Mansfield	Robin Hood	206	5.1
Mansfield	Birklands	168	5.1
Gedling	Valley	141	5.1
Newark & Sherwood	Castle	208	5.0
Bassetlaw	Langold	81	5.0
Gedling	Bonington	225	4.9
Ashfield	Hucknall Central	215	4.9
Ashfield	Sutton in Ashfield Central	348	4.8
Newark & Sherwood	Magnus	144	4.8
Mansfield	Eakring	195	4.6
Bassetlaw	East Retford South	124	4.6
Broxtowe	Stapleford North	134	4.5
Mansfield	Forest Town East	133	4.5
Mansfield	Priory	133	4.5
Ashfield	Kirkby in Ashfield West	194	4.4
Gedling	Newstead	64	4.4
Ashfield	Hucknall West	266	4.3
Bassetlaw	Worksop North West	221	4.3
Bassetlaw	Harworth	203	4.3
Gedling	Carlton Hill	201	4.3
Ashfield	Hucknall North	192	4.3
Bassetlaw	East Retford East	180	4.3
Newark & Sherwood	Bridge	152	4.2
Mansfield	Sherwood	109	4.2
Ashfield	Sutton in Ashfield North	283	4.1
Newark & Sherwood	Clipstone	121	4.1
Broxtowe	Chilwell West	198	4.0
Bassetlaw	East Retford West	122	4.0
Mansfield	Pleasley Hill	101	4.0
Gedling	Carlton	175	3.9
Broxtowe	Beeston Rylands	156	3.8
Mansfield	Broomhill	93	3.8
Broxtowe	Stapleford South West	139	3.7
Bassetlaw	Carlton	131	3.7
Ashfield	Sutton in Ashfield West	268	3.6
Rushcliffe	Cotgrave	171	3.6
Ashfield	Selston	152	3.6

**** PERSONS ** NOTTINGHAMSHIRE WARD UNEMPLOYMENT ESTIMATES - SEPTEMBER 2012**

WARD RATES RANKED IN DESCENDING ORDER

DISTRICT	WARD	NUMBER	EST. %
Bassetlaw	Worksop East	143	3.6
Mansfield	Meden	142	3.6
Gedling	Phoenix	123	3.6
Broxtowe	Cossall and Kimberley	159	3.5
Gedling	St Marys	146	3.5
Broxtowe	Stapleford South East	108	3.4
Ashfield	Woodhouse	149	3.3
Gedling	Calverton	145	3.3
Rushcliffe	Trent Bridge	124	3.3
Bassetlaw	East Retford North	119	3.3
Gedling	St James	81	3.2
Broxtowe	Brinsley	48	3.2
Bassetlaw	Worksop North East	118	3.1
Broxtowe	Beeston North	142	3.0
Gedling	Porchester	138	3.0
Newark & Sherwood	Ollerton	124	3.0
Newark & Sherwood	Blidworth	87	3.0
Newark & Sherwood	Balderton West	85	3.0
Gedling	Bestwood Village	35	3.0
Gedling	Kingswell	88	2.8
Ashfield	Jacksdale	58	2.8
Broxtowe	Awsworth	44	2.8
Bassetlaw	Misterton	42	2.8
Ashfield	Kirkby in Ashfield Central	114	2.7
Mansfield	Leeming	114	2.7
Rushcliffe	Bingham West	88	2.7
Rushcliffe	Trent	74	2.7
Rushcliffe	Edwalton Village	60	2.7
Bassetlaw	Ranskill	39	2.7
Newark & Sherwood	Rainworth	85	2.6
Broxtowe	Nuthall West and Greasley (Watnall)	83	2.6
Broxtowe	Trowell	41	2.6
Newark & Sherwood	Edwinstowe	78	2.5
Rushcliffe	Keyworth South	78	2.5
Broxtowe	Beeston Central	106	2.4
Newark & Sherwood	Bilsthorpe	77	2.4
Bassetlaw	Tuxford and Trent	66	2.4
Bassetlaw	Beckingham	31	2.4
Gedling	Mapperley Plains	107	2.3
Gedling	Gedling	99	2.3
Broxtowe	Eastwood North and Greasley (Beauvale)	47	2.3
Bassetlaw	Worksop North	129	2.2
Rushcliffe	Ruddington	99	2.2
Newark & Sherwood	Beacon	88	2.2
Rushcliffe	Lady Bay	78	2.2
Newark & Sherwood	Balderton North	71	2.2
Mansfield	Grange Farm	63	2.2
Bassetlaw	Sturton	30	2.2
Rushcliffe	Lutterell	51	2.1
Bassetlaw	Worksop South	87	2.0
Broxtowe	Beeston West	81	2.0
Broxtowe	Nuthall East and Strelley	69	2.0
Broxtowe	Chilwell East	65	2.0

**** PERSONS ** NOTTINGHAMSHIRE WARD UNEMPLOYMENT ESTIMATES - SEPTEMBER 2012**

WARD RATES RANKED IN DESCENDING ORDER

DISTRICT	WARD	NUMBER	EST. %
Newark & Sherwood	Winthorpe	32	2.0
Bassetlaw	Clayworth	23	2.0
Broxtowe	Bramcote	85	1.9
Mansfield	Forest Town West	84	1.9
Broxtowe	Greasley (Giltbrook and Newthorpe)	77	1.9
Rushcliffe	Leake	76	1.9
Ashfield	Underwood	35	1.9
Rushcliffe	Oak	25	1.9
Gedling	Woodborough	23	1.9
Broxtowe	Toton and Chilwell Meadows	100	1.8
Bassetlaw	Rampton	29	1.8
Bassetlaw	East Markham	27	1.8
Broxtowe	Attenborough	25	1.8
Rushcliffe	Gamston	67	1.7
Rushcliffe	Bingham East	49	1.7
Gedling	Burton Joyce and Stoke Bardolph	35	1.7
Newark & Sherwood	Southwell North	23	1.7
Mansfield	Berry Hill	80	1.6
Gedling	Woodthorpe	67	1.6
Newark & Sherwood	Muskham	26	1.6
Bassetlaw	Everton	24	1.6
Newark & Sherwood	Farndon	54	1.5
Rushcliffe	Abbey	47	1.5
Bassetlaw	Welbeck	21	1.5
Newark & Sherwood	Farnsfield	41	1.4
Rushcliffe	Tollerton	15	1.4
Newark & Sherwood	Collingham and Meering	34	1.3
Newark & Sherwood	Sutton-on-Trent	22	1.3
Bassetlaw	Blyth	17	1.3
Rushcliffe	Gotham	17	1.3
Rushcliffe	Keyworth North	11	1.3
Rushcliffe	Melton	41	1.2
Rushcliffe	Musters	35	1.2
Rushcliffe	Wiverton	31	1.2
Newark & Sherwood	Southwell West	20	1.2
Rushcliffe	Wolds	15	1.2
Rushcliffe	Nevile	14	1.2
Newark & Sherwood	Southwell East	14	1.2
Rushcliffe	Compton Acres	41	1.1
Gedling	Lambley	14	1.1
Rushcliffe	Manvers	23	0.9
Rushcliffe	Stanford	14	0.9
Newark & Sherwood	Trent	13	0.9
Newark & Sherwood	Caunton	12	0.9
Bassetlaw	Sutton	18	0.8
Rushcliffe	Thoroton	11	0.8
Newark & Sherwood	Lowdham	26	0.7
Rushcliffe	Cranmer	13	0.7
Gedling	Ravenshead	21	0.6
Rushcliffe	Soar Valley	10	0.6

**** PERSONS ** NOTTINGHAMSHIRE WARD UNEMPLOYMENT ESTIMATES - SEPTEMBER 2012**

WARD RATES RANKED IN DESCENDING ORDER

DISTRICT	WARD	NUMBER	EST. %
Nottingham	*Aspley*	*1,174*	*10.4*
Nottingham	*Bulwell*	*1,029*	*9.4*
Nottingham	*St Ann's*	*1,234*	*9.0*
Nottingham	*Bestwood*	*993*	*8.8*
Nottingham	*Dales*	*877*	*7.5*
Nottingham	*Bilborough*	*782*	*7.5*
Nottingham	*Berridge*	*1,063*	*7.3*
Nottingham	*Arboretum*	*821*	*6.9*
Nottingham	*Bridge*	*720*	*6.9*
Nottingham	*Basford*	*703*	*6.3*
Nottingham	*Mapperley*	*702*	*6.3*
Nottingham	*Clifton South*	*491*	*5.6*
Nottingham	*Sherwood*	*564*	*5.3*
Nottingham	*Leen Valley*	*349*	*5.0*
Nottingham	*Bulwell Forest*	*435*	*4.8*
Nottingham	*Clifton North*	*394*	*4.4*
Nottingham	*Radford and Park*	*766*	*4.0*
Nottingham	*Wollaton West*	*271*	*2.9*
Nottingham	*Dunkirk and Lenton*	*269*	*2.5*
Nottingham	*Wollaton East and Lenton Abbey*	*132*	*1.3*

New Disclosure Control Procedures with JSA Claimant Count Data

A new disclosure control procedure has been introduced with JSA claimant count data on NOMIS with effect from 15th November. The procedure follows an interim review of the confidentiality of JSA claimant count data, and is required for compliance with the National Statistics Code of Practice for Data Access and Confidentiality. This is an interim measure pending a thorough assessment of the risk to the confidentiality of claimant count data early next year.

The procedure is the primary suppression of any cell count of 1 or 2, which is instead denoted by the symbol '#'. A true value of zero continues to be shown as 0.

Unemployment Rates in Nottinghamshire Wards
September 2012

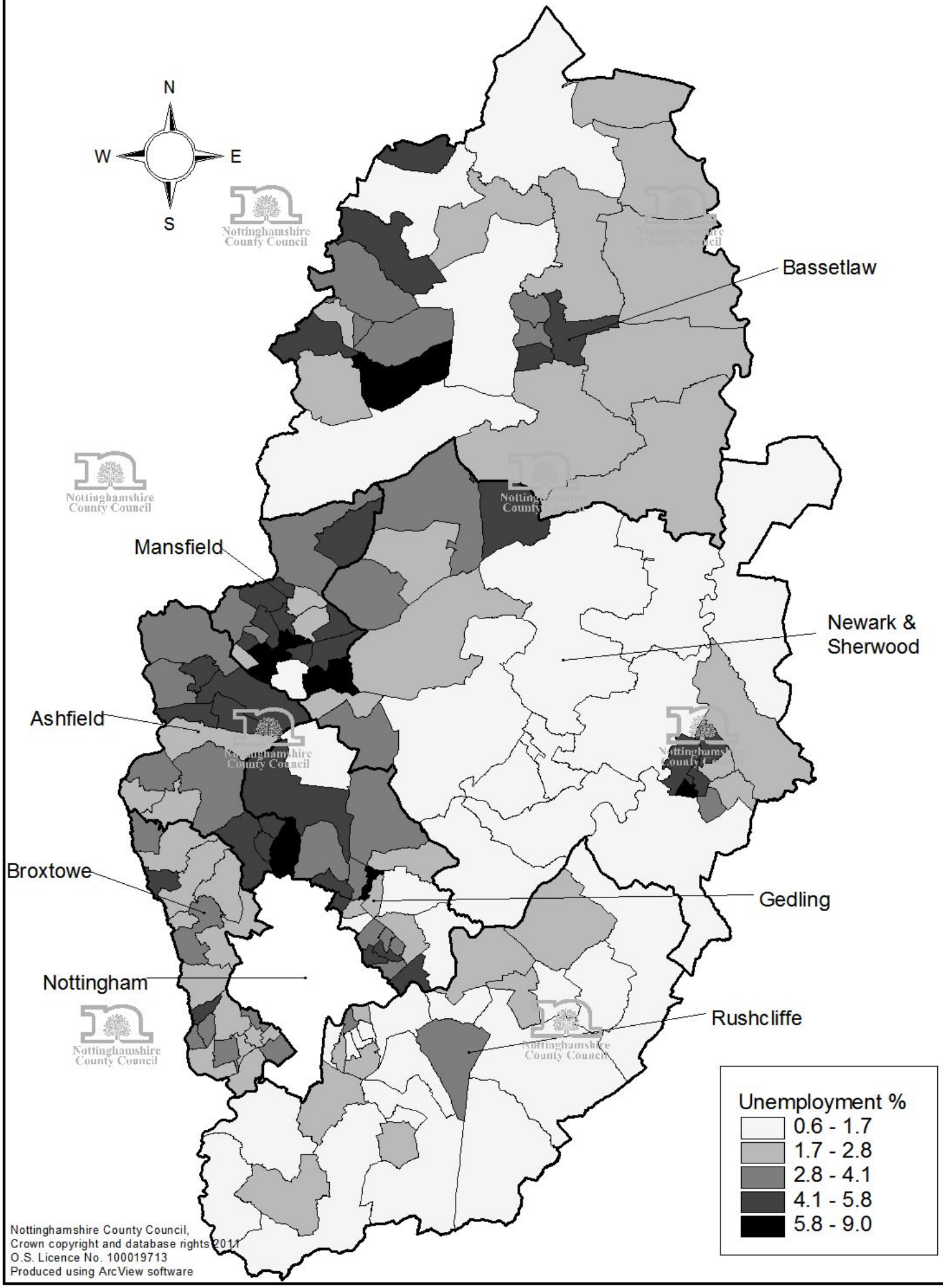

Nottinghamshire County Council,
Crown copyright and database rights 2011
O.S. Licence No. 100019713
Produced using ArcView software

NOTTINGHAMSHIRE 2001 CENSUS WARD BOUNDARIES

GREATER NOTTINGHAM

MANSFIELD DISTRICT

Nottinghamshire County Council
Crown copyright and database rights 2011
O.S. Licence No. 100019713
Produced using ArcView software

ASHFIELD DISTRICT

UBFR	Hucknall Central
UBFS	Hucknall East
UBFT	Hucknall North
UBFU	Hucknall West
UBFW	Jacksdale
UBFX	Kirkby in Ashfield Central
UBFY	Kirkby in Ashfield East
UBFZ	Kirkby in Ashfield West
UBGA	Selston
UBGB	Sutton in Ashfield Central
UBGC	Sutton in Ashfield East
UBGD	Sutton in Ashfield North
UBGE	Sutton in Ashfield West
UBGF	Underwood
UBGG	Woodhouse

BASSETLAW DISTRICT

UCGE	Beckingham
UCGF	Blyth
UCGG	Carlton
UCGH	Clayworth
UCGJ	East Markham
UCGK	East Retford East
UCGL	East Retford North
UCGM	East Retford South
UCGN	East Retford West
UCGP	Everton
UCGQ	Harworth
UCGR	Langold
UCGS	Misterton
UCGT	Rampton
UCGU	Ranskill
UCGW	Sturton
UCGX	Sutton
UCGY	Tuxford & Trent
UCGZ	Welback
UCHA	Worksop East
UCHB	Worksop North
UCHC	Worksop North East
UCHD	Worksop North West
UCHE	Worksop South
UCHF	Worksop South East

BROXTOWE BOROUGH

UDFY	Attenborough
UDFZ	Awsworth
UDGA	Beeston Central
UDGB	Beeston North
UDGC	Beeston Rylands
UDGD	Beeston West
UDGE	Bramcote
UDGF	Brinsley
UDGG	Chilwell East
UDGH	Chilwell West
UDGJ	Cossall & Kimberley
UDGK	Eastwood North & Greasley (Beauvale)
UDGL	Eastwood South
UDGM	Greasley (Giltbrook & Newthorpe)
UDGN	Nuthall East & Strelley
UDGP	Nuthall West & Greasley (Watnall)
UDGQ	Stapleford North
UDGR	Stapleford South East
UDGS	Stapleford South West
UDGT	Toton & Chilwell Meadows
UDGU	Trowell

GEDLING BOROUGH

UEGB	Bestwood Village
UEGC	Bonington
UEGD	Burton Joyce & Stoke Bardolph
UEGE	Calverton
UEGF	Carlton
UEGG	Carlton Hill
UEGH	Daybrook
UEGJ	Gedling
UEGK	Killisick
UEGL	Kingswell
UEGM	Lambley
UEGN	Mapperley Plains
UEGP	Netherfield & Colwick
UEGQ	Newstead
UEGR	Phoenix
UEGS	Porchester
UEGT	Ravenshead
UEGU	St James
UEGW	St Marys
UEGX	Valley
UEGY	Woodborough
UEGZ	Woodthorpe

MANSFIELD DISTRICT

UFFU	Berry Hill
UFFW	Birklands
UFFX	Broomhill
UFFY	Cumberlands
UFFZ	Eakring
UFGA	Forest Town East
UFGB	Forest town West
UFGC	Grange Farm
UFGD	Ladybrook
UFGE	Leeming
UFGF	Lindhurst
UFGG	Meden
UFGH	Oak Tree
UFGJ	Pleasley Hill
UFGK	Portland
UFGL	Priory
UFGM	Ravensdale
UFGN	Robin Hood
UFGP	Sherwood

NEWARK & SHERWOOD DISTRICT

UGGH	Balderton North
UGGJ	Balderton West
UGGK	Beacon
UGGL	Bilsthorpe
UGGM	Blidworth
UGGN	Boughton
UGGP	Bridge
UGGQ	Castle
UGGR	Caunton
UGGS	Clipstone
UGGT	Collingham & Meering
UGGU	Devon
UGGW	Edwinstowe
UGGX	Farndon
UGGY	Farnsfield
UGGZ	Lowdham
UGHA	Magnus
UGHB	Muskham
UGHC	Ollerton
UGHD	Rainworth
UGHE	Southwell East
UGHF	Southwell North
UGHG	Southwell West
UGHH	Sutton on Trent
UGHJ	Trent
UGHK	Winthorpe

NOTTINGHAM CITY

FYNE	Arboretum
FYNF	Apsley
FYNG	Basford
FYNH	Berridge
FYNJ	Bestwod
FYNK	Bilborough
FYNL	Bridge
FYNM	Bulwell
FYNN	Bulwell forest
FYNP	Clifton North
FYNQ	Clifton south
FYNR	Dales
FYNS	Dunkirk & Lenton
FYNT	Leen Valley
FYNU	Mapperley
FYNW	Radford & Park
FYNX	St Ann's
FYNY	Sherwood
FYNZ	Wollaton East & Lenton Abbey
FYPA	Wollaton West

RUSHCLIFFE BOROUGH

UJGG	Abbey
UJGH	Bingham East
UJGJ	Bingham West
UJGK	Compton Acres
UJGL	Cotgrave
UJGM	Cranmer
UJGN	Edwalton Village
UJGP	Gamston
UJGQ	Gotham
UJGR	Keyworth North
UJGS	Keyworth South
UJGT	Lady Bay
UJGU	Leake
UJGW	Lutterell
UJGX	Manvers
UJGY	Melton
UJGZ	Musters
UJHA	Nevile
UJHB	Oak
UJHC	Ruddington
UJHD	Soar Valley
UJHE	Stanford
UJHF	Thoroton
UJHG	Tollerton
UJHH	Trent
UJHJ	Trent Bridge
UJHK	Wiverton
UJHL	Wolds

Nottinghamshire County Council

Contacting us

email	**les.kightley@nottscc.gov.uk**
phone	**0115 977 4328**
post	**Policy, Performance & Research Team,** **Policy, Planning & Corporate Services Dept,** **County Hall, West Bridgford,** **Nottingham NG2 7QP**
internet	**www.nottinghamshire.gov.uk**