



the three months to January 2012 and down 12,000 on a year earlier.

There were 1.7 vacancies per 100 employee jobs in the three months to April 2012, unchanged on both the previous quarter and the year.

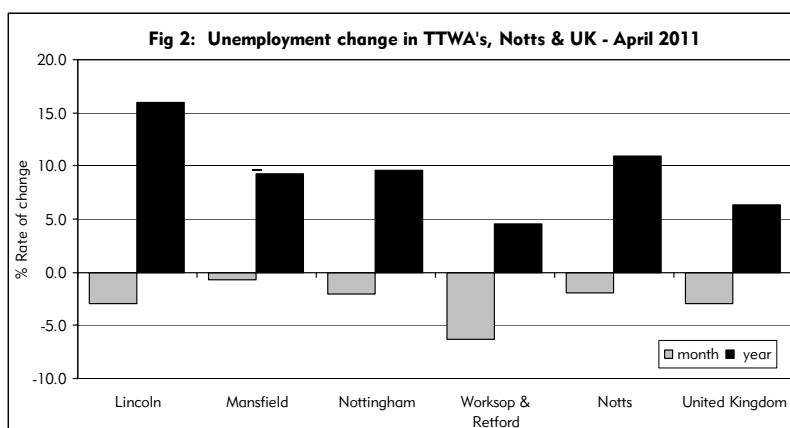
In the three months to March 2012, 172,000 people became redundant in the three months prior to their Labour Force Survey interview. This is up 7,000 from the previous three months and up 49,000 on the year. The redundancy rate was 6.9 per 1,000 employees, up 0.3 from the previous three months and up 2.0 from a year earlier.

The unadjusted claimant figure for the United Kingdom has decreased by 50,010 over the month to 1,616,849. The proportion unemployed calculated on the residence base now stands at 4.0% of the population aged 16-64.

The number of claimants in Nottinghamshire decreased by 609 between March and April 2012. The total of 32,226 is 3,180 more than it was a year ago (see figure 1).

The proportion unemployed in Nottinghamshire is now 4.5%. This is higher than the East Midlands (3.9%) and the United Kingdom (4.0%).

Between March and April 2012, unemployment decreased in all of the four Travel To Work



Areas in the County (figure 2). Worksop & Retford experienced the largest decrease, with a rate of change of -6.3%, followed by Lincoln with -2.9%, Nottingham with -2.0% and Mansfield -0.7%.

Compared with April 2011, all of the four TTWA's in the County have increased numbers of claimants. The largest changes have been in Lincoln with a rate of change of 16.0% followed by Nottingham with 9.6%, Mansfield with 9.2% and Worksop & Retford with 4.5%.

Unemployment decreased in six of the seven Local Authority Districts in the County between March and April 2012. The largest changes were in Bassetlaw which experienced a rate of change of -6.3%, Rushcliffe with -3.6% and Gedling with -3.1%.

Unemployment in the City of Nottingham decreased by

163 over the month resulting in a rate of change of -3.6%.

The rates of change have varied throughout the County over the year, from 5.1% in Bassetlaw to 17.7% in Newark & Sherwood. Nottingham City has changed by 11.1% over the year.

Unemployment decreased in seven of the eight Parliamentary Constituencies in the County during April. Bassetlaw recorded the largest decrease experiencing a rate of change of -5.8%. Unemployment increased slightly in Mansfield resulting in a rate of change of 0.6%. Over the month Nottingham East has changed by -0.2%, Nottingham North by -2.4% and Nottingham South by -0.6%.

All Parliamentary Constituencies in the County have increased numbers of claimants compared with the

**Table 1: Claimant Count, April 2012**

Area	No. of Claimants			Change over		Claimant Count Rate		
	Male	Female	Total	Month	Year	Male	Female	Total
UK seasonally adjusted	1,069,300	521,000	1,590,300	-13,700	106,600	5.3	2.6	3.9
United Kingdom	1,092,397	524,452	1,616,849	-50,010	96,043	5.4	2.6	4.0
East Midlands	76,082	36,618	112,700	-3,083	9,463	5.3	2.5	3.9
Notts County (a)	11,974	5,738	17,712	-446	1,727	4.8	2.3	3.5
Nottm City (b)	10,123	4,391	14,514	-163	1,453	9.0	4.0	6.5
Nottinghamshire (a+b)	22,097	10,129	32,226	-609	3,180	6.1	2.8	4.5

The rates shown in tables 1-4 are supplied by ONS. They are calculated by expressing the claimant count figures as a proportion of the resident population aged 16-64 derived from the latest mid-year population figures.

same period last year. Newark and Mansfield have the largest increases experiencing rates of change of 15.7% and 14.0% respectively. The three Nottingham Constituencies have rates of change of 14.9% in Nottingham East, 8.5% in Nottingham North and 9.4% in Nottingham South.

**Table 2: Claimant Count by Travel To Work Areas in Nottinghamshire, April 2012**

Travel To Work Area	No. of Claimants			Change over		Claimant Count Rate		
	Male	Female	Total	Month	Year	Male	Female	Total
Lincoln	5,392	2,461	7,853	-232	1,086	5.3	2.4	3.8
Mansfield	5,396	2,483	7,879	-52	666	5.9	2.6	4.2
Nottingham	17,749	8,103	25,852	-522	2,269	6.7	3.1	4.9
Worksop & Retford	1,697	868	2,565	-173	110	4.5	2.3	3.4

Proportions for Travel To Work Areas are calculated using the mid-2009 resident 16-64 population.

**Table 3: Claimant Count by Local Authority Districts in Nottinghamshire, April 2012**

District	No. of Claimants			Change over		Claimant Count Rate		
	Male	Female	Total	Month	Year	Male	Female	Total
Ashfield	2,307	1,163	3,470	-53	344	6.2	3.1	4.6
Bassetlaw	1,576	815	2,391	-161	117	4.4	2.3	3.4
Broxtowe	1,692	815	2,507	-52	260	4.5	2.2	3.4
Gedling	1,843	843	2,686	-86	229	5.2	2.3	3.7
Mansfield	2,151	893	3,044	0	382	6.8	2.8	4.8
Newark & Sherwood	1,415	708	2,123	-38	319	4.0	2.0	3.0
<i>Nottingham**</i>	<i>10,123</i>	<i>4,391</i>	<i>14,514</i>	<i>-163</i>	<i>1,453</i>	<i>9.0</i>	<i>4.0</i>	<i>6.5</i>
Rushcliffe	990	501	1,491	-56	76	2.7	1.4	2.1

\*Figures relating to the Unitary Authority of Nottingham City in tables 3 & 4 are shown in italics.

**Table 4: Claimant Count by Parliamentary Constituencies in Nottinghamshire, April 2012**

Constituency	No. of Claimants			Change over		Claimant Count Rate		
	Male	Female	Total	Month	Year	Male	Female	Total
Ashfield	1,927	956	2,883	-46	304	6.1	3.0	4.5
Bassetlaw	1,383	680	2,063	-126	172	4.7	2.3	3.5
Broxtowe	1,407	666	2,073	-29	188	4.2	2.1	3.2
Gedling	1,510	708	2,218	-75	152	5.3	2.4	3.8
Mansfield	1,910	803	2,713	17	334	6.7	2.8	4.7
Newark	1,286	655	1,941	-67	263	4.2	2.1	3.2
<i>Nottingham East</i>	<i>3,915</i>	<i>1,703</i>	<i>5,618</i>	<i>-14</i>	<i>728</i>	<i>11.3</i>	<i>5.3</i>	<i>8.4</i>
<i>Nottingham North</i>	<i>3,410</i>	<i>1,639</i>	<i>5,049</i>	<i>-125</i>	<i>394</i>	<i>12.1</i>	<i>5.5</i>	<i>8.7</i>
<i>Nottingham South</i>	<i>2,798</i>	<i>1,049</i>	<i>3,847</i>	<i>-24</i>	<i>331</i>	<i>6.6</i>	<i>2.8</i>	<i>4.8</i>
Rushcliffe	990	501	1,491	-56	76	2.8	1.4	2.1
Sherwood	1,570	775	2,345	-64	239	4.9	2.4	3.7

Proportions for Parliamentary Constituencies are calculated using the mid-2009 resident 16-64 age population.

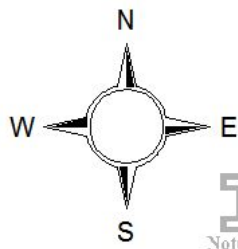








# Unemployment Rates in Nottinghamshire Wards April 2011



Bassetlaw

Mansfield

Newark & Sherwood

Ashfield


Broxtowe

Gedling

Nottingham

Rushcliffe

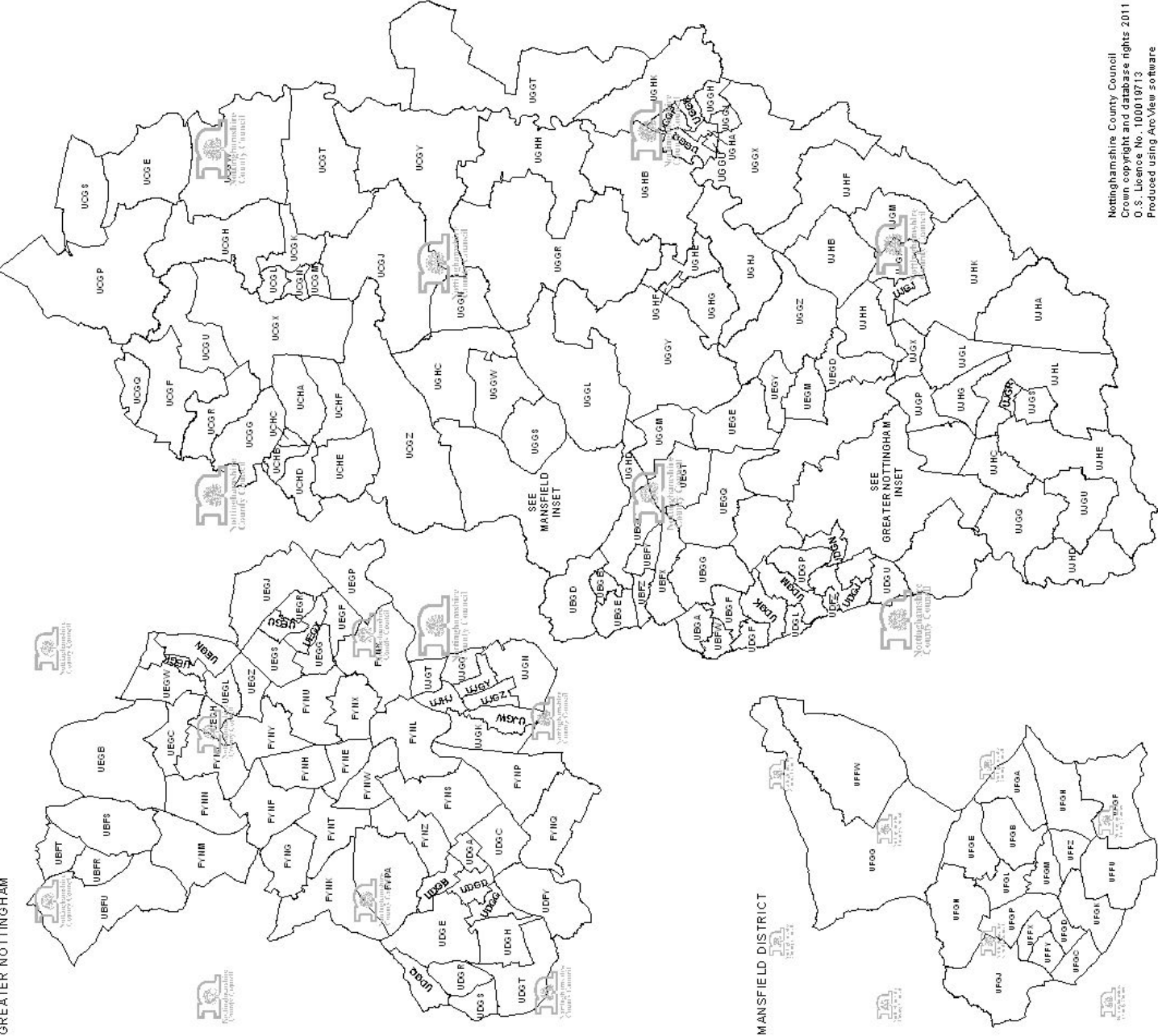
## Unemployment %





# NOTTINGHAMSHIRE 2001 CENSUS WARD BOUNDARIES

GREATER NOTTINGHAM



**ASHFIELD DISTRICT**

- UBFR Hucknall Central
- UBFS Hucknall East
- UBFT Hucknall North
- UBFU Hucknall West
- UBFX Jacksdale
- UBFY Kirby in Ashfield Central
- UBFZ Kirby in Ashfield East
- UBGA Selston
- UBGB Sutton in Ashfield Central
- UBGC Sutton in Ashfield East
- UBGD Sutton in Ashfield North
- UBGE Sutton in Ashfield West
- UBGF Underwood
- UBGG Woodhouse

**BASSETLAW DISTRICT**

- UCOE Beckingham
- UCOF Blyth
- UCGG Carlton
- UCGH Clayworth
- UCGJ East Markham
- UCGK East Retford East
- UCGL East Retford North
- UCGM East Retford South
- UCGN East Retford West
- UCGP Everton
- UCGQ Harworth
- UCGR Langold
- UCGS Misterton
- UCGT Rampton
- UCGU Ranskill
- UCGW Sturton
- UCGX Sutton
- UCGY Tuxford & Trent
- UCGZ Welbeck
- UCHA Worksole East
- UCHB Worksole North
- UCHC Worksole North East
- UCHD Worksole North West
- UCHE Worksole South
- UCHF Worksole South East

**BROXTOWE BOROUGH**

- UDFY Atterborough
- UDFZ Aysworth
- UDGA Beeston Central
- UDGB Beeston North
- UDGC Beeston Rylands
- UDGD Beeston West
- UDGE Bramcote
- UDGF Brinsley
- UDGG Chilwell East
- UDGH Chilwell West
- UDGJ Cossall & Kimberley
- UDGK Eastwood North & Greasley (Beauvale)
- UDGL Eastwood South
- UDGM Greasley (Giltbrook & Newthorpe)
- UDGN Nuthall East & Strelley
- UDGP Nuthall West & Greasley (Wattall)
- UDGQ Stapleford North
- UDGR Stapleford South East
- UDGS Stapleford South West
- UDGT Toton & Chilwell Meadows
- UDGU Trowell

**NEWARK & SHERWOOD DISTRICT**

- UGGH Balderton North
- UGGJ Balderton West
- UGGK Beacon
- UGGL Blithorpe
- UGGM Blidworth
- UGGN Boughton
- UGGP Bridge
- UGGQ Castle
- UGGR Caunton
- UGGS Clipstone
- UGGT Collingham & Meering
- UGGU Devon
- UGGW Edwinstowe
- UGGX Farnon
- UGGY Farmfield
- UGGZ Lowtham
- UGHA Magnus
- UGHB Muskham
- UGHC Ollerton
- UGHD Rainworth
- UGHE Southwell East
- UGHF Southwell North
- UGHG Southwell West
- UGHH Sutton on Trent
- UGHJ Trent
- UGHK Winthorpe

**GEDLING BOROUGH**

- UEGB Bestwood Village
- UEGC Bonington
- UEGD Burton Joyce & Stoke
- UEGE Bardolph
- UEGF Carlton
- UEGG Carlton Hill
- UEGH Daybrook
- UEGJ Gedling
- UEGK Killisick
- UEGL Kingswell
- UEGM Lambley
- UEGN Mapperley Plains
- UEGP Netherfield & Colwick
- UEGQ Newstead
- UEGR Phoenix
- UEGS Rochester
- UEGT Ravenshead
- UEGU St James
- UEGV St Marys
- UEGY Woodborough
- UEGZ Woodthorpe

**MANSFIELD DISTRICT**

- UFFU Berry Hill
- UFFW Birklands
- UFFX Broomhill
- UFFY Cumberlands
- UFFZ Eaking
- UFGA Forest Town East
- UFGB Forest town West
- UFGC Grange Farm
- UFGD Ladybrook
- UFGF Leeming
- UFGG Lindhurst
- UFGH Meden
- UFGI Oak Tree
- UFGJ Pleasley Hill
- UFGK Portland
- UFLA Priority
- UFGM Ravensdale
- UFGN Robin Hood
- UFGP Sherwood

**NOTTINGHAM CITY**

- FYNE Arboretum
- FYNF Apsley
- FYNG Blaxley
- FYNH Bridgford
- FYNJ Bestwood
- FYNK Bilborough
- FYNL Bridge
- FYNN Bulwell
- FYNP Bulwell forest
- FYNQ Clifton North
- FYNR Clifton south
- FYNS Dales
- FYNT Dunkirk & Lenton
- FYNU Leen Valley
- FYNV Mapperley
- FYNW Radford & Park
- FYNX St Ann's
- FYNY Sherwood
- FYNZ Wollaton East & Lenton
- FYP A Abbey
- FYP B Wollaton West

**RUSHCLIFFE BOROUGH**

- UJGG Abbey
- UJGH Bingham East
- UJGJ Bingham West
- UJGK Compton Acres
- UJGL Cotgrave
- UJGM Cranmer
- UJGN Edwalton Village
- UJGP Gamston
- UJGQ Gotham
- UJGR Keyworth North
- UJGS Keyworth South
- UJGT Lady Bay
- UJGU Leake
- UJGV Lutterell
- UJGX Manvers
- UJGY Melton
- UJGZ Musters
- UJHA Neville
- UJHB Oak
- UJHC Ruddington
- UJHD Soar Valley
- UJHE Stanton
- UJHF Thoroton
- UJHG Tollerton
- UJHH Trent
- UJHJ Trent Bridge
- UJHK Wiverton
- UJHL Wolds



**Nottinghamshire  
County Council**

**Contacting us**

email **[les.kightley@nottscc.gov.uk](mailto:les.kightley@nottscc.gov.uk)**

phone **0115 977 4328**

fax **0115 977 2807**

post **Research & SAU Team,  
Policy, Planning & Corporate Services Dept,  
County Hall, West Bridgford,  
Nottingham NG2 7QP**

internet **[www.nottinghamshire.gov.uk](http://www.nottinghamshire.gov.uk)**