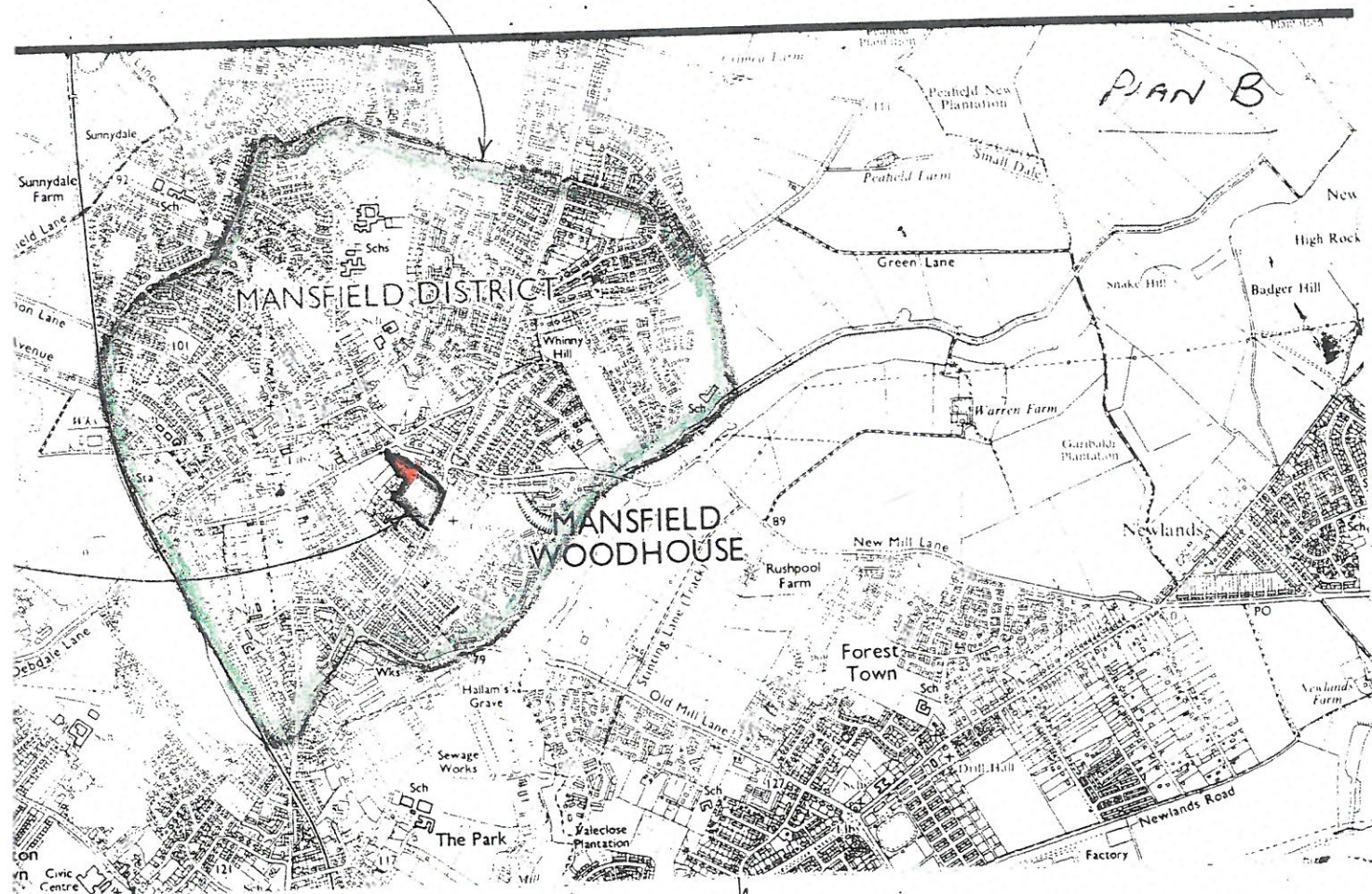


GREEN

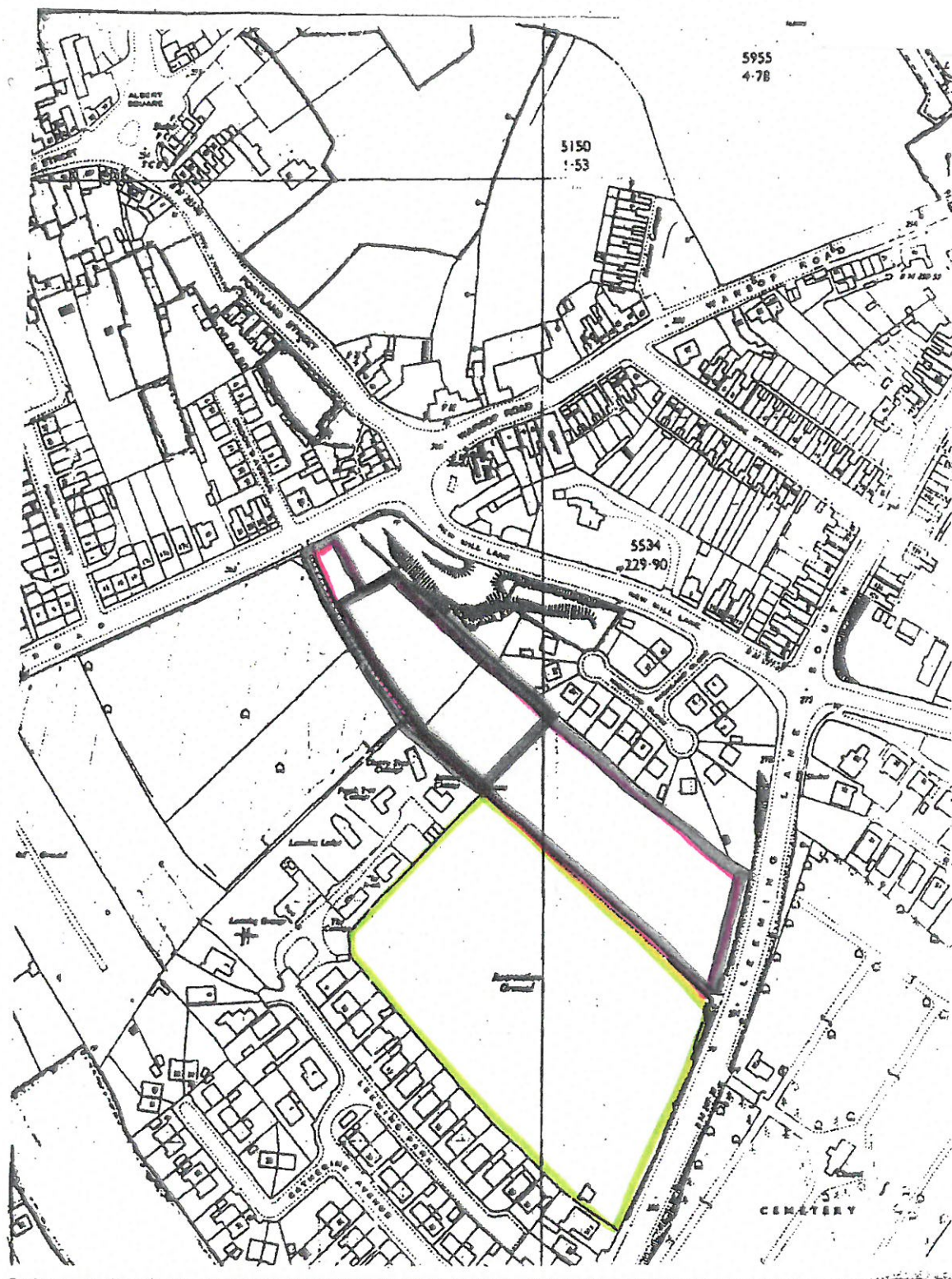
PLAN B

PLAN B



APPENDIX 9

PLAN A



OS 25" Map 1917



Scale 1:2500

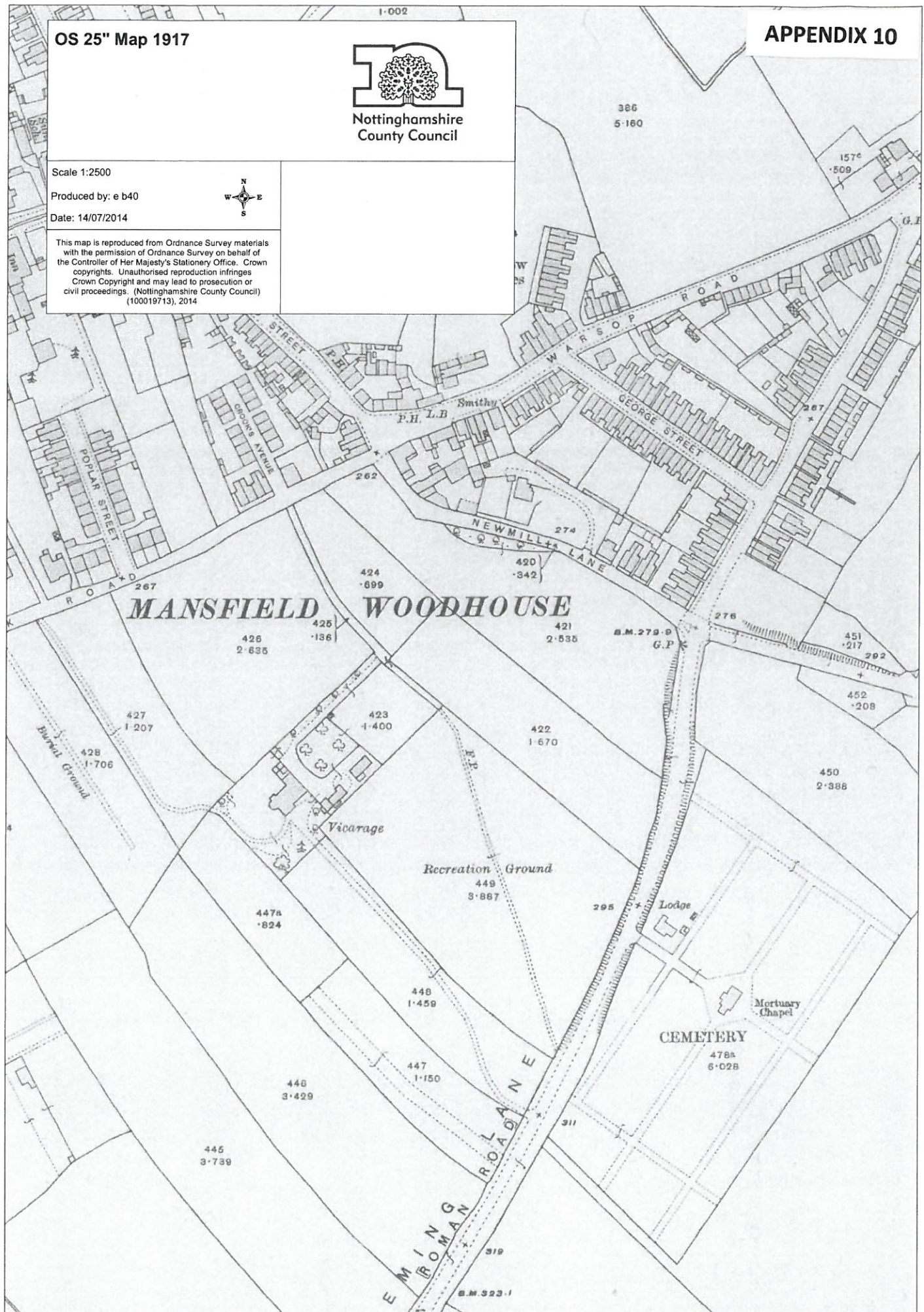
Produced by: e b40

Date: 14/07/2014



This map is reproduced from Ordnance Survey materials with the permission of Ordnance Survey on behalf of the Controller of Her Majesty's Stationery Office. Crown copyrights. Unauthorised reproduction infringes Crown Copyright and may lead to prosecution or civil proceedings. (Nottinghamshire County Council) (100019713), 2014

APPENDIX 10



OS 6" Map 1938 (Not
To Scale)



Nottinghamshire
County Council

APPENDIX 10

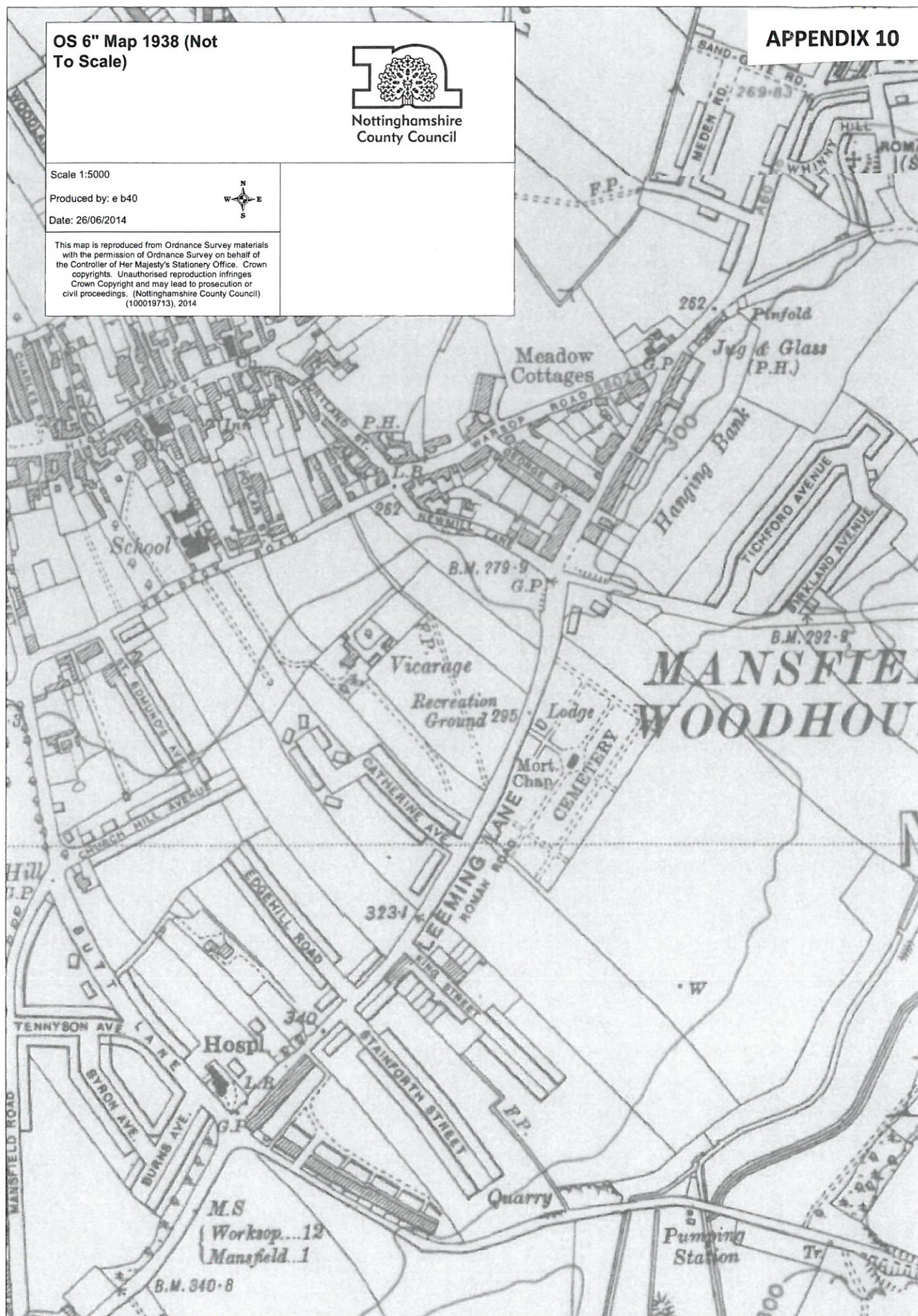
Scale 1:5000

Produced by: e b40

Date: 26/06/2014



This map is reproduced from Ordnance Survey materials with the permission of Ordnance Survey on behalf of the Controller of Her Majesty's Stationary Office. Crown copyrights. Unauthorised reproduction infringes Crown Copyright and may lead to prosecution or civil proceedings. (Nottinghamshire County Council) (100019713), 2014





Aerial Photograph taken in 1974