

NCC received  
14/04/2020

**THREE TUNS  
GARAGE &  
CAR SALES**







**EASTWOOD FOOTPATH 26**

### Victory Club

**Note: Victory Club has been demolished and replaced with housing development'**

© Crown copyright and database rights 2020  
Ordnance Survey 100019713.

## KEY

- |   |                       |
|---|-----------------------|
|  | Existing arrangement  |
|  | Proposed arrangement  |
|  | Tactile pavers (buff) |
|  | Carriageway           |
|  | Footway               |
|  | Verge                 |
|  | Gully                 |



in partnership with



**Nottinghamshire  
County Council**

**www.viaem.co.uk Tel 0115 804 2100**  
 Bilthorpe Depot, Bilthorpe Business Park, Bilthorpe,  
 Nottinghamshire NG22 8ST

© V & F East Midlands Limited Registered in England no. 09903246

Land at Lynncroft Eastwood

HW30390

General Arrangement Walker Street

H/30390/16

D	Footway widened to visibility splay line	BC	DC		06/02/21
C	Visibility splay for Walker Street / Three Tuns Road junction added	GT			13/02/20
B	Scale changed	GT			06/02/20
A	Visibility splays added	GT			14/02/21
Rev.	Description	Drawn	Chk'd	Auth	Date
7	1	GT			Feb 2020
	2	Chkd			0.4m
	3	Auth			Traced
	4	Rev.			1:500 @A3

מס' תיק
תאריך
שם
כתובת
טלפון
פקס
דואר אלקטרוני
חתימה
חותמת
אישור
א3

 $\Delta^2$ 

**Nottinghamshire  
County Council**

Construction of new highway junction and modifications to junction at  
Walker Street/Three Tuns Road.  
Walker Street, Eastwood, Nottinghamshire.  
Planning Application No. 5/20/00265/CCR

This map is reproduced from Ordnance Survey material with the permission of Ordnance Survey on behalf of the Controller of Her Majesty's Stationery Office © Crown copyright.  
Unauthorised reproduction infringes Crown copyright and may lead to prosecution or civil proceedings. (1000019713) (2020)



Scale NTS

Produced by: JW

Date: JULY 2020