













LEGEND

-  Lake margin restoration
-  Shallows in lake margins with less than 0.8m of water depth at optimum lake levels.
-  Shallows in lake margins with between 0.8m and 1.2m of water depth at optimum lake levels.
-  Shallows in lake margins with between 1.2m and 2m of water depth at optimum lake levels.
-  Deeper water areas with greater than 2m of water depth at optimum lake levels.
-  Areas of restoration to agriculture or managed wetland meadows
-  Areas of wet woodland restoration
-  Areas of restoration woodland planting
-  Existing public rights of way and access routes
-  Proposed permissive footpaths to be created when land restored
-  Small shallow water seasonal ponds (added to restoration plan July 2017)
-  Planning application boundary



Site Name:
Langford Quarry

Drawing Name:
**South and West Extension
Proposed restoration**

