

Application area

Land in NCC ownership

Existing Rights of Way - Public Footpath



**Nottinghamshire
County Council**

Construction of new path/widening of existing paths to create cycle paths and shared-use footways.
Erection of lighting. Arno Vale Link - Cycle path and shared use footway.
Land between Mapperley Plains and Gedling Road, Arnold, Nottingham
Planning Application No. 7/2018/1007NCC

This map is reproduced from Ordnance Survey material with the permission of Ordnance Survey on behalf of the
Controller of Her Majesty's Stationery Office © Crown copyright.
Unauthorised reproduction infringes Crown copyright and may lead to prosecution or civil proceedings. (1000019713) (2019)

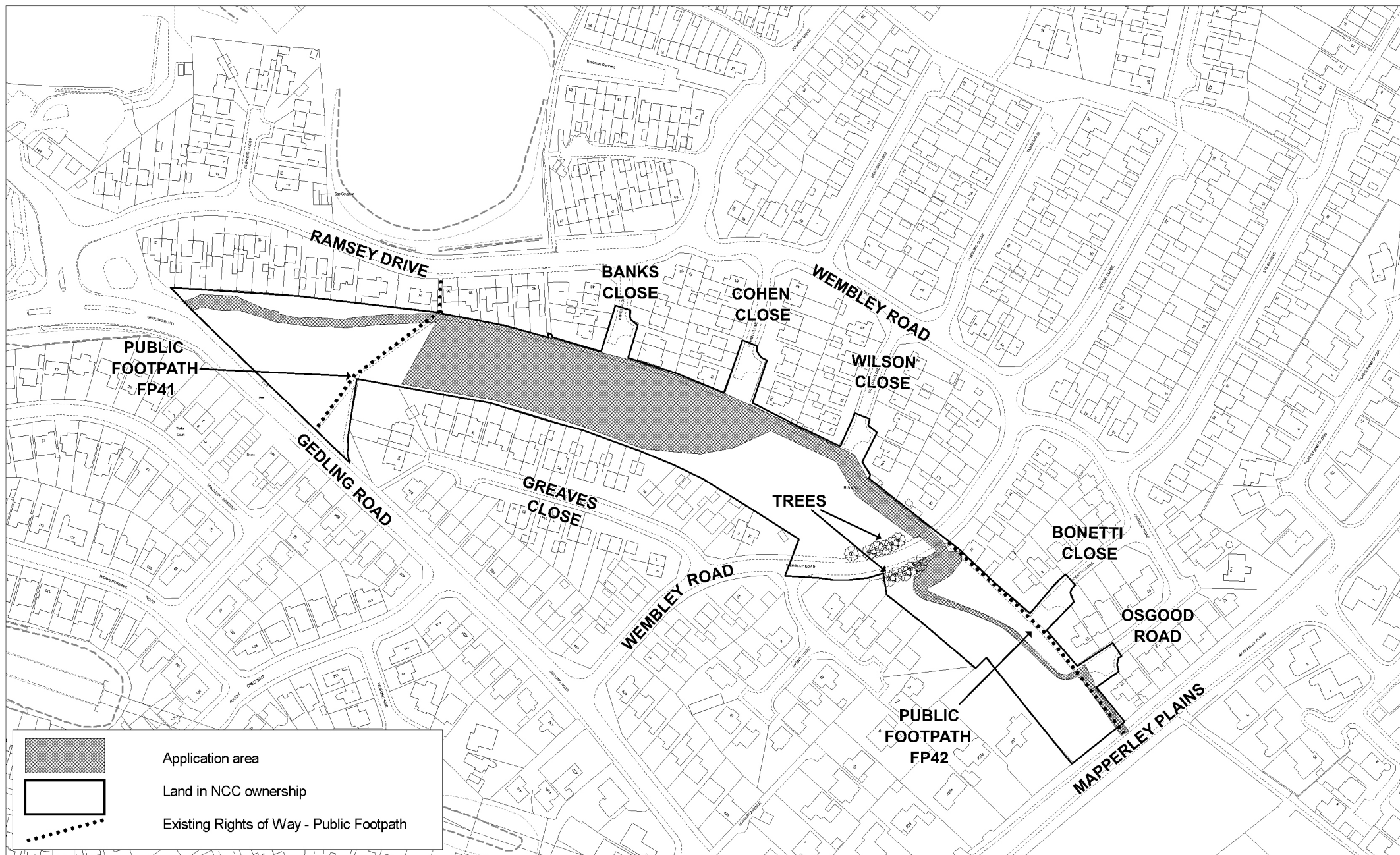
Scale 1:5,000

Produced by: JW

Date: JAN 2019



PLAN 1



**Nottinghamshire
County Council**

Construction of new path/widening of existing paths to create cycle paths and shared-use footways.
Erection of lighting. Arno Vale Link - Cycle path and shared use footway.
Land between Mapperley Plains and Gedling Road, Arnold, Nottingham
Planning Application No. 7/2018/1007NCC

This map is reproduced from Ordnance Survey material with the permission of Ordnance Survey on behalf of the
Controller of Her Majesty's Stationery Office © Crown copyright.
Unauthorised reproduction infringes Crown copyright and may lead to prosecution or civil proceedings. (1000019713) (2019)

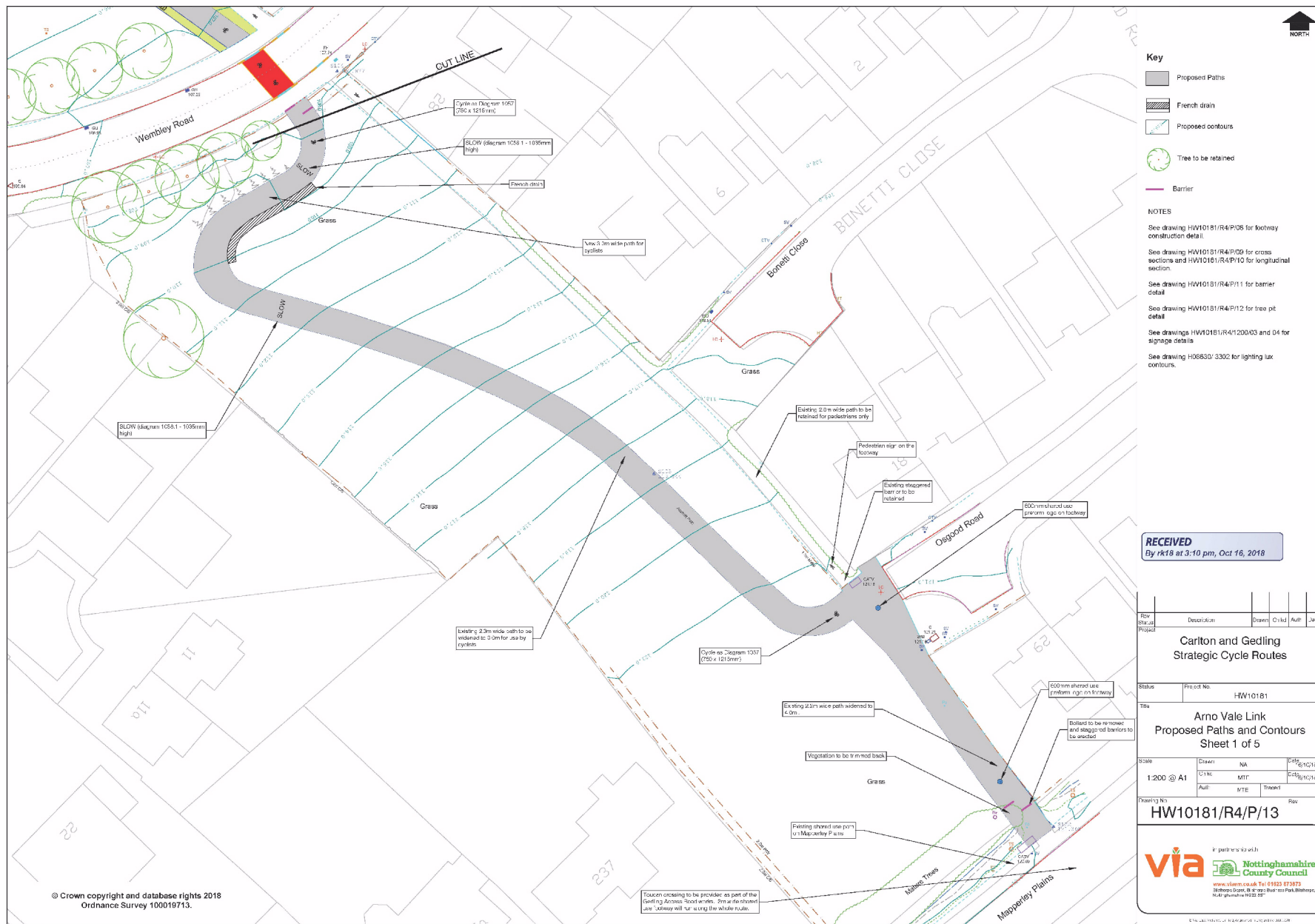
Scale 1:2,500

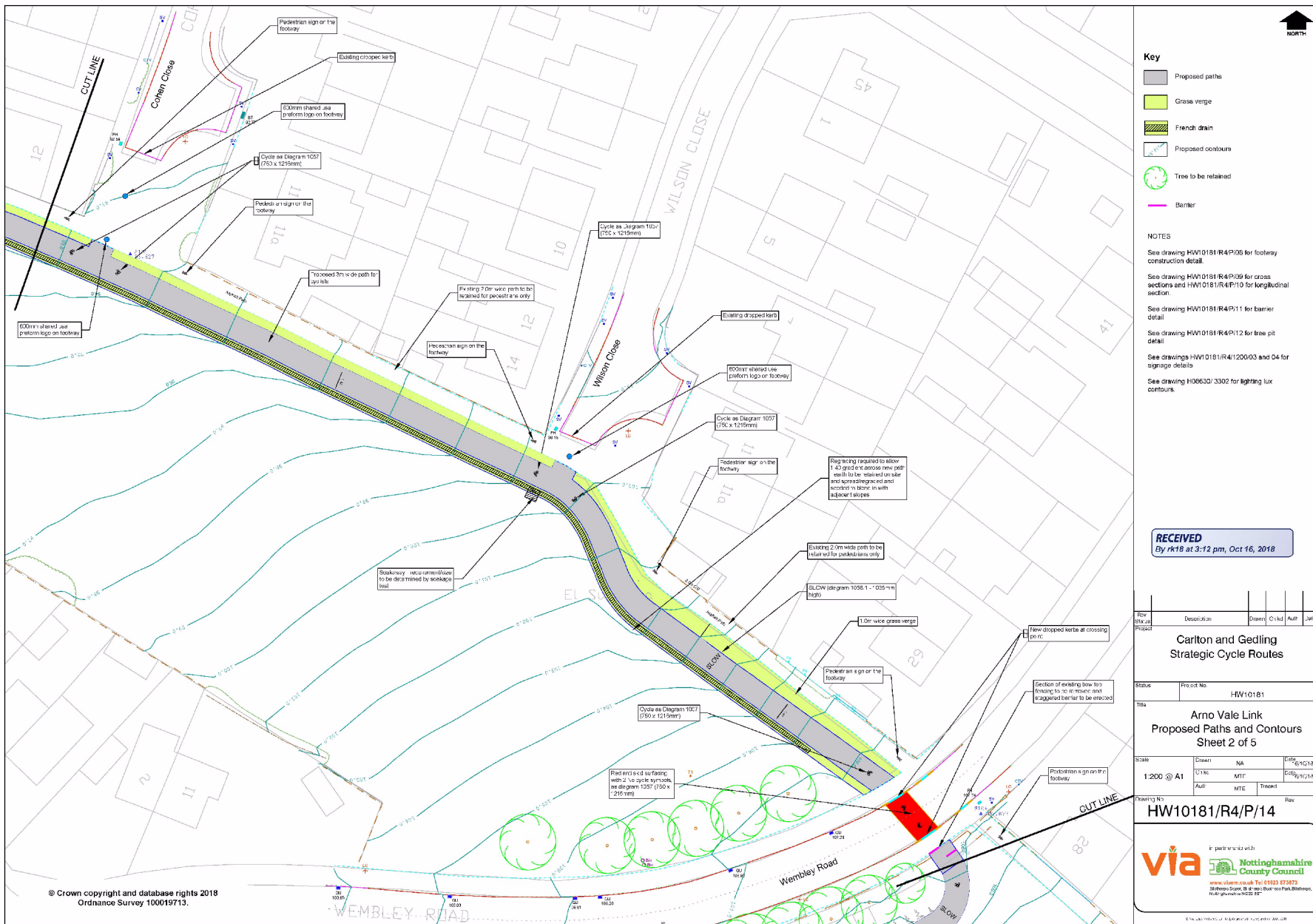
Produced by: JW

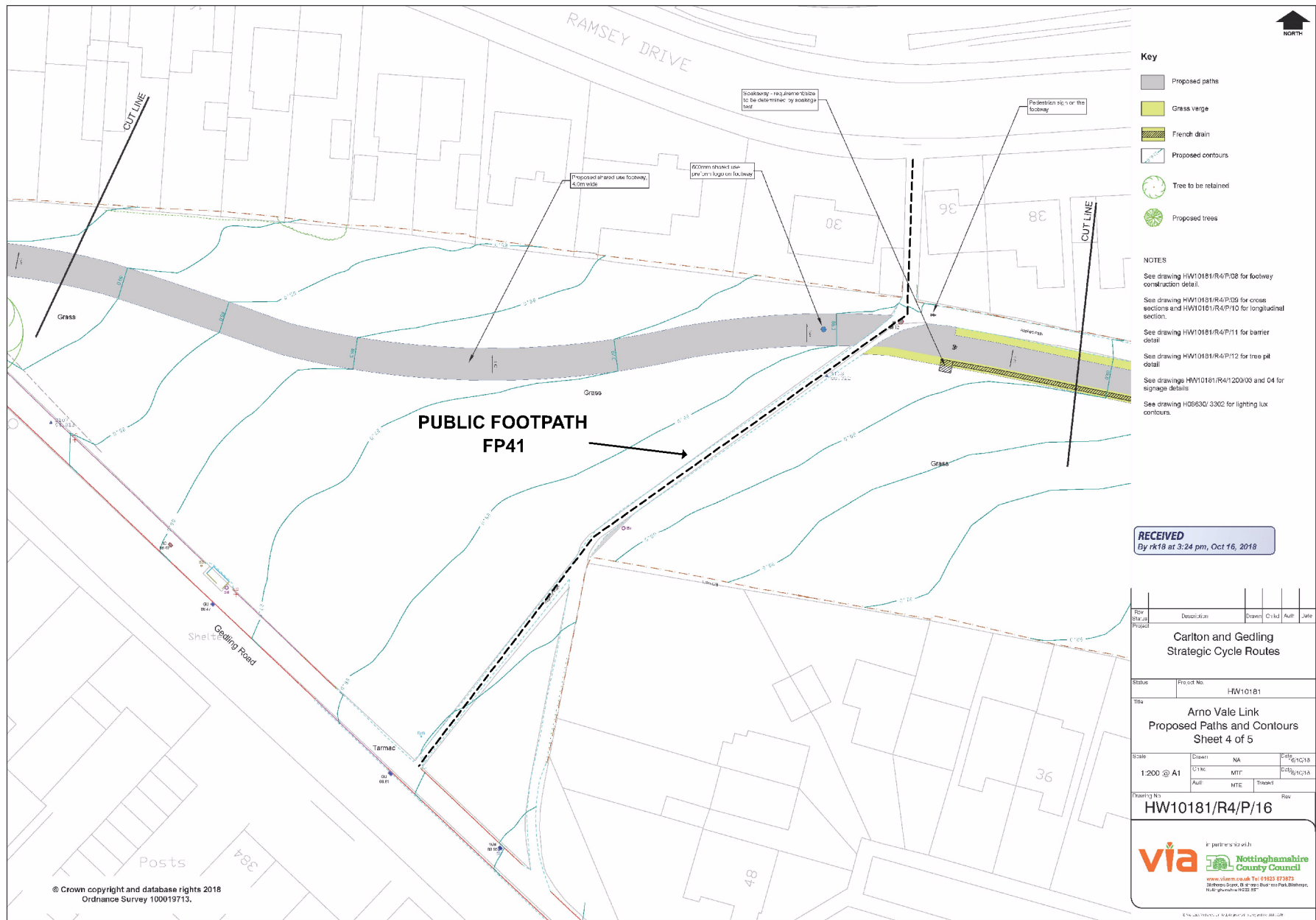
Date: JAN 2019

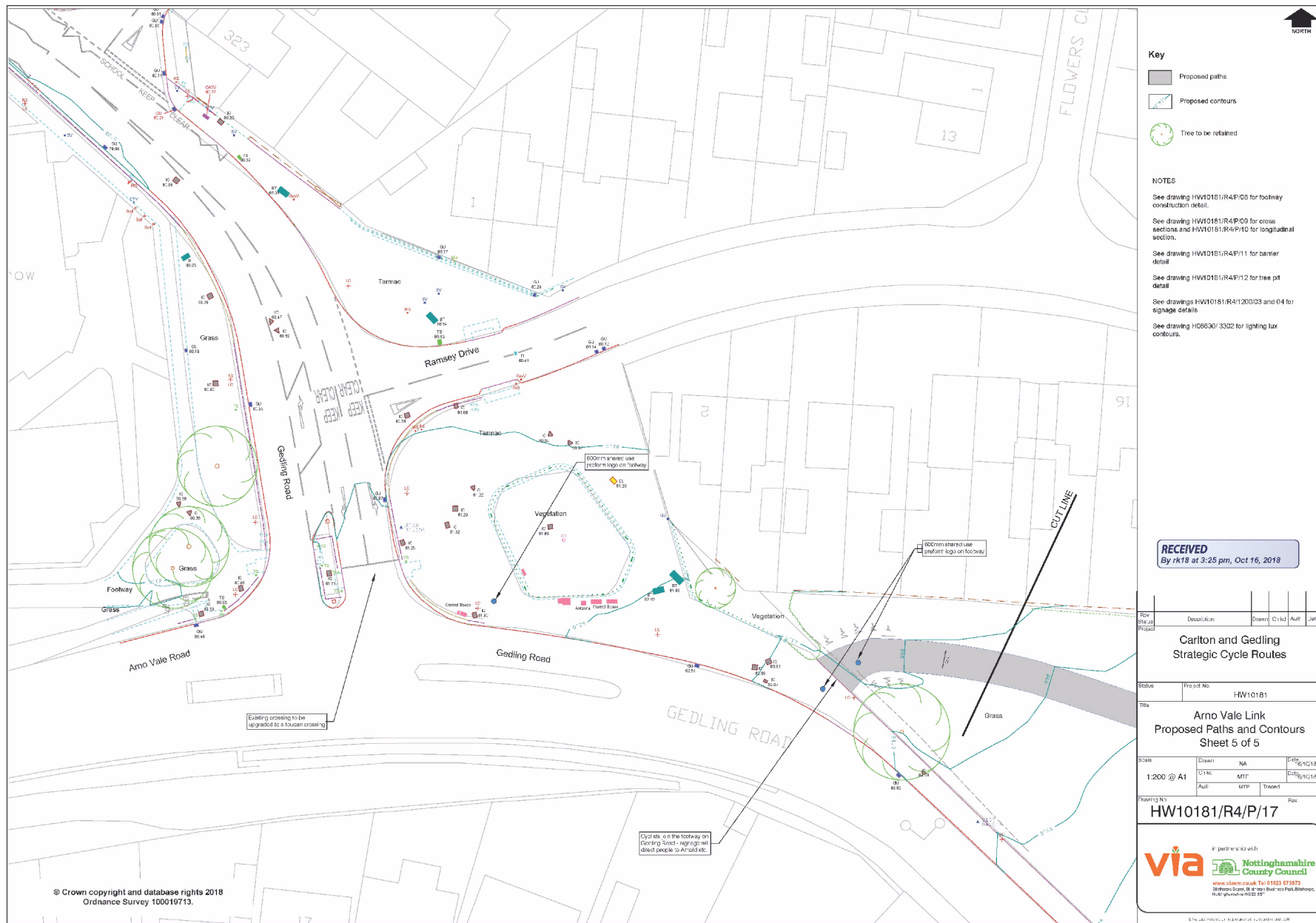


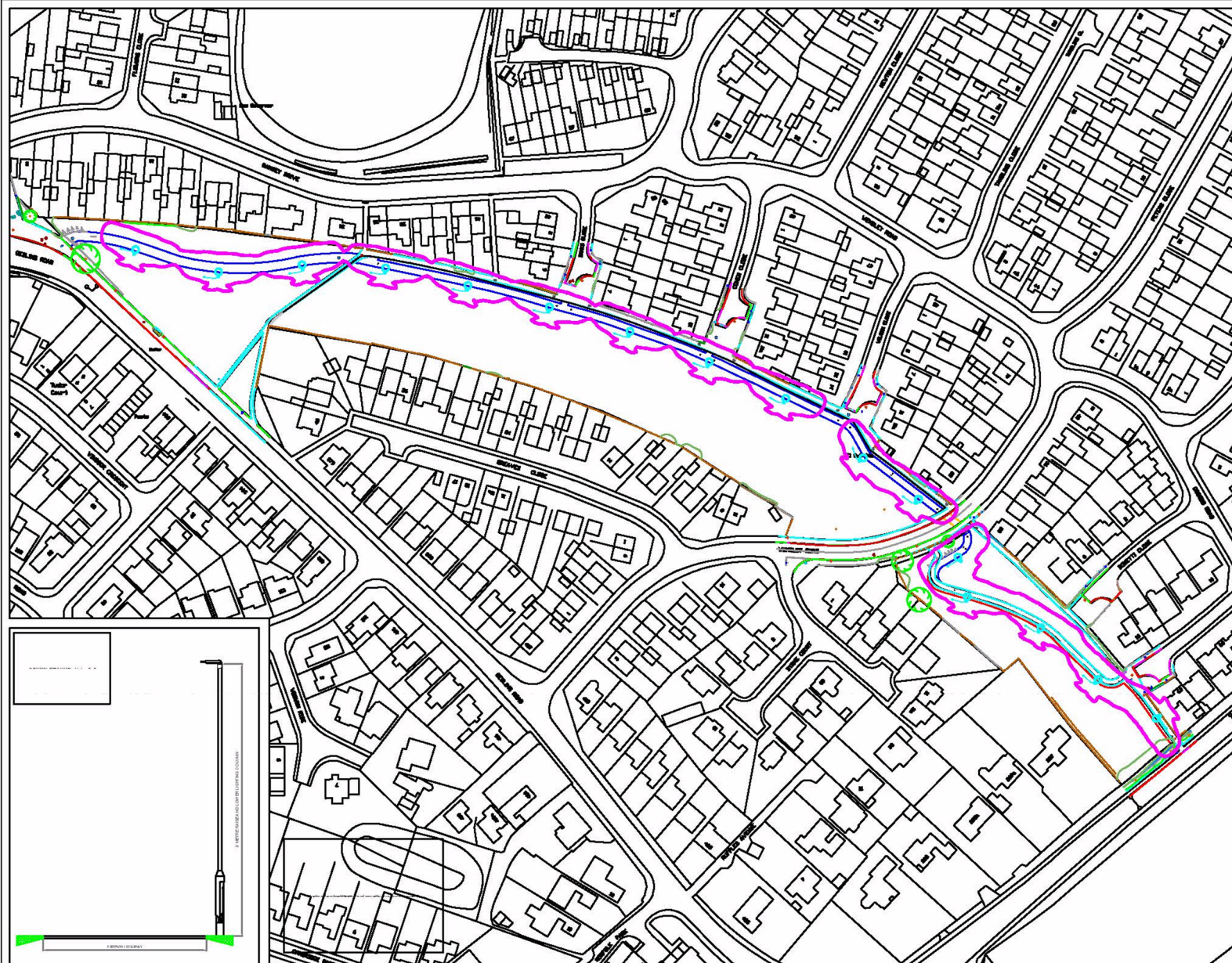
PLAN 2












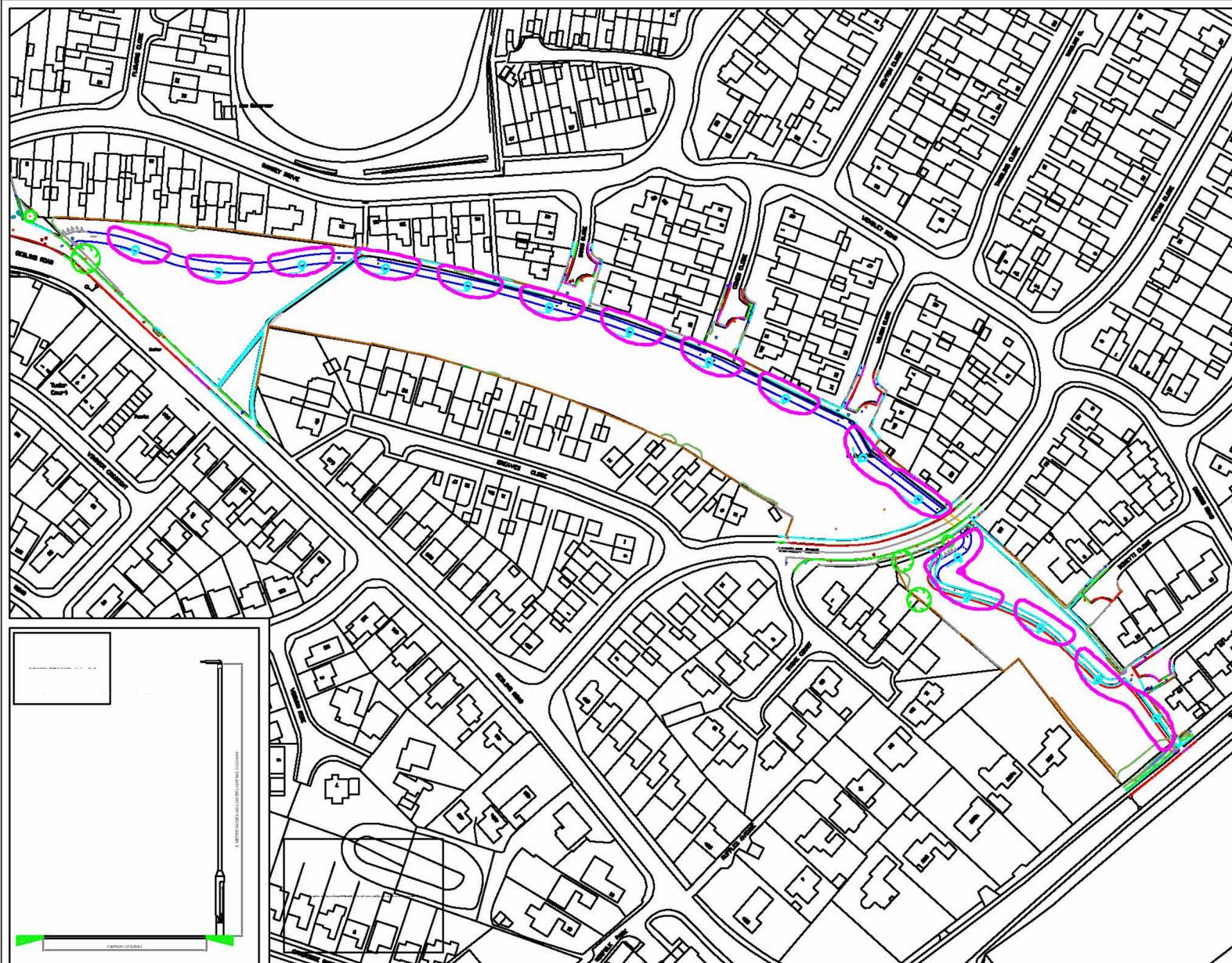
NORTH

1.0 LUX
horizontal
contour line

Impact at
ground level

A		B		C		D		E		F		G		H		I		J		K		L		M		N		O		P		Q		R		S		T		U		V		W		X		Y		Z	
<p>ARNOLD AND GEDLING STRATEGIC CYCLE ROUTES (ARNO VALE LINK - ROUTE 4)</p> <p>Project No: HW10181</p> <p>1.6 PROPOSED CYCLEWAY LIGHTING LUX CONTOURS - 1.0 lux (LANTERNS AT FULL LIGHT OUTPUT)</p> <p>1:500 @ A0</p> <p>Project No: H08630/3302/01 A</p> <p>via <small>in partnership with</small> Nottinghamshire County Council</p>																																																			





1.0 LUX
— horizontal
contour line

Impact at
ground level
50% dimmed

Rev	Description	Drawn	Check	Date
1	Issue for comment			

ARNOLD AND GEDLING
STRATEGIC CYCLE ROUTES
(ARNO VALE LINK - ROUTE 4)

Project No: HW10181

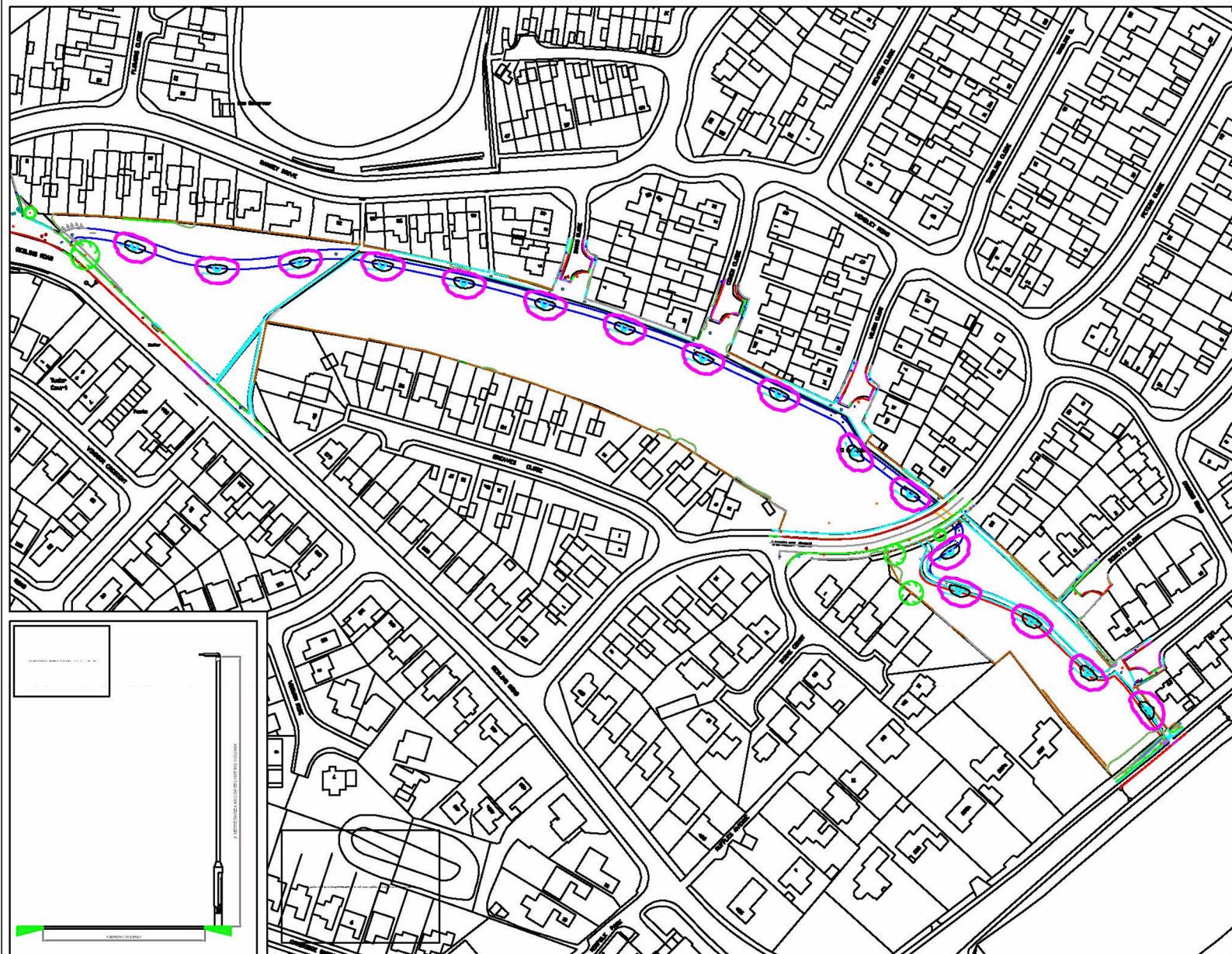
1.6 PROPOSED CYCLEWAY
LIGHTING LUX CONTOURS - 1.0 lux
(LANTERNS AT 50% DIMMED)

Scale	As Placed	As Placed	As Placed
1:500 @ A0	DATE: 2-2018	DATE: 2-2018	DATE: 2-2018

Revision No: H08630/3302/02

via

© 1998 Ordnance Survey. All rights reserved. Ordnance Survey Licence No. 1000019713 (2019)



1.0 LUX
horizontal
contour
line

Lighting
impact at
first floor
level

ARNOLD AND GEDLING
STRATEGIC CYCLE ROUTES
(ARNO VALE LINK - ROUTE 4)

Project No: HWY001

PROPOSED CYCLEWAY
LIGHTING LUX CONTOURS - 1.0 lux
LIGHTING IMPACT AT FIRST FLOOR LEVEL

Scale	1:500 @ A0
Drawn	A. BOND
Check	J. PUGH
Date	12/03/2019

H08630/3302/03

via Nottinghamshire County Council

