

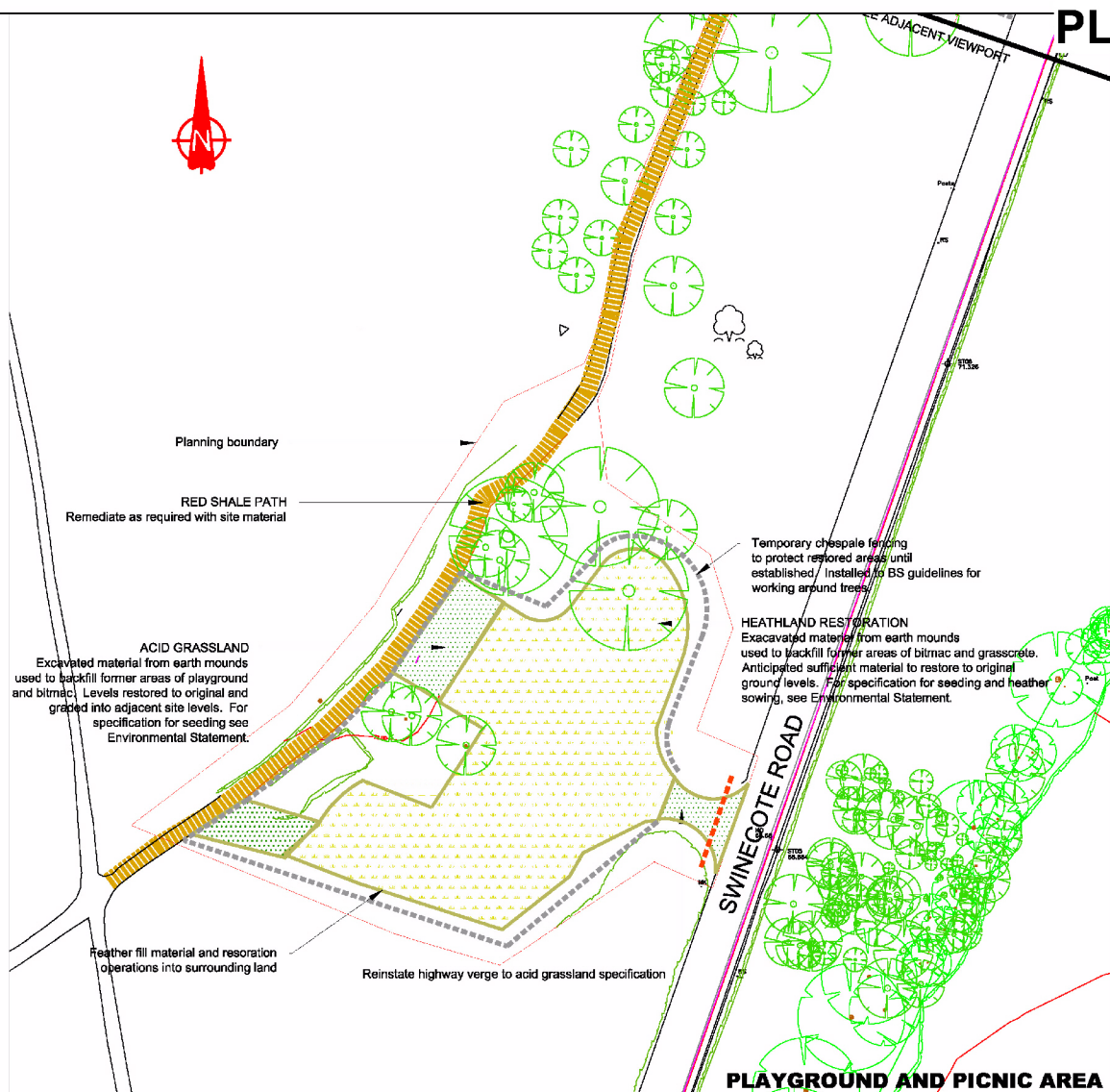
prevent
stured to
idance of
protection

ular fill,
at
ressing








verge to
dification

ial if
from
ology
to be
imum
50mm
imise
to be
and
and

50 m
CAR



KEY

-  Wood pasture regeneration, ie tree and shrub planting over grassland/heathland restoration
-  Heathland regeneration ie. acid grassland nurse species, oversowing of heather brash
-  Acid grassland restoration
-  Red shale path restored/topped up
-  Existing access to compound retained, and upgraded to tarmac surfaced track with aggregate surface dressing
-  Temporary chesepale fencing
-  Timber posts

NOTE: Highway verges and hedgerow to be reinstated by NCC on completion of works

Rev B: reinstate highway verge to all openings except ranger access AJB July 2015

Rev	Status	Description	Drawn	Chkd	Auth	Date
1	Project	DEMOLITION SHERWOOD FOREST VISITOR CENTRE				
Property No.		Project No.				
Title RESTORATION PROPOSALS						
Scale		Drawn		Date		OCT 2014 REVISION
1:1000@A3		JC/AJB		Date		
Drawing No.		Auth		Traced		Rev
LR/4038826/04		Rev B				
		Nottinghamshire County Council Communities Director Mick Burrows Trent Bridge House, Fox Road West Bridgford, Nottingham NG2 6BJ Tel: 0115 9823 823				
© Nottinghamshire County Council						

A1

