











Legend

-  Application Area
-  Perimeter margin to operational area to be maintained as grassland with occasional Scrapes and Open Mosaic Habitat
-  Areas between original ground level and lake level at 3.9m AOD - to be restored to Wet Grassland - 6.35 hectares
-  Areas of Reedbed and/or Fen created with small ponds. Water depth generally less than 0.5m deep. (3.9-3.4m AOD) - 4.9 hectares
-  Areas of Reedbed and/or Fen created with larger ponds. Water depth generally between 0.5 and 2m deep. (3.9-1.9m AOD)
-  Areas of deep water in lakes and ponds with depth generally greater than 2 metres deep. (below 1.9m AOD) - 13.9 hectares
-  Areas of existing trees and proposed woodland planting areas
-  Ecology Enhancement areas - to be managed for turtle dove nesting and feeding opportunities



Site Name:

Besthorpe Quarry

Drawing Name:

Eastern Extension - Final Restoration.

Drawn By:

HS/DW

Scale @ A3:

1:8000

Date:

04/05/2020

Drawing Number:

B302PHR18 Rev A



© Crown copyright and database rights 2014 Ordnance Survey 100001873 / This is Crown Copyright and is reproduced with the permission of Land & Property Services under delegated authority the Controller of Her Majesty's Stationery Office. © Crown Copyright and database right 2014. Licence Number: 100220-309893 /

This document is uncontrolled - Call: 01833 245260 / Email: dnm.manning@tarmac.com



**Nottinghamshire
County Council**

Planning application for an eastern extension to Besthorpe Quarry, (with retention of existing plant site, access and ancillary facilities) along with restoration to water based nature conservation.
Besthorpe Quarry, Collingham Road, Collingham, Newark, Nottinghamshire.
Planning Application No. 3/19/01929/CMM

This map is reproduced from Ordnance Survey material with the permission of Ordnance Survey on behalf of the Controller of Her Majesty's Stationery Office © Crown copyright.
Unauthorised reproduction infringes Crown copyright and may lead to prosecution or civil proceedings. (1000019713) (2020)



Scale: NTS

Produced by: JW

Date: SEPT 2020

PLAN 6