




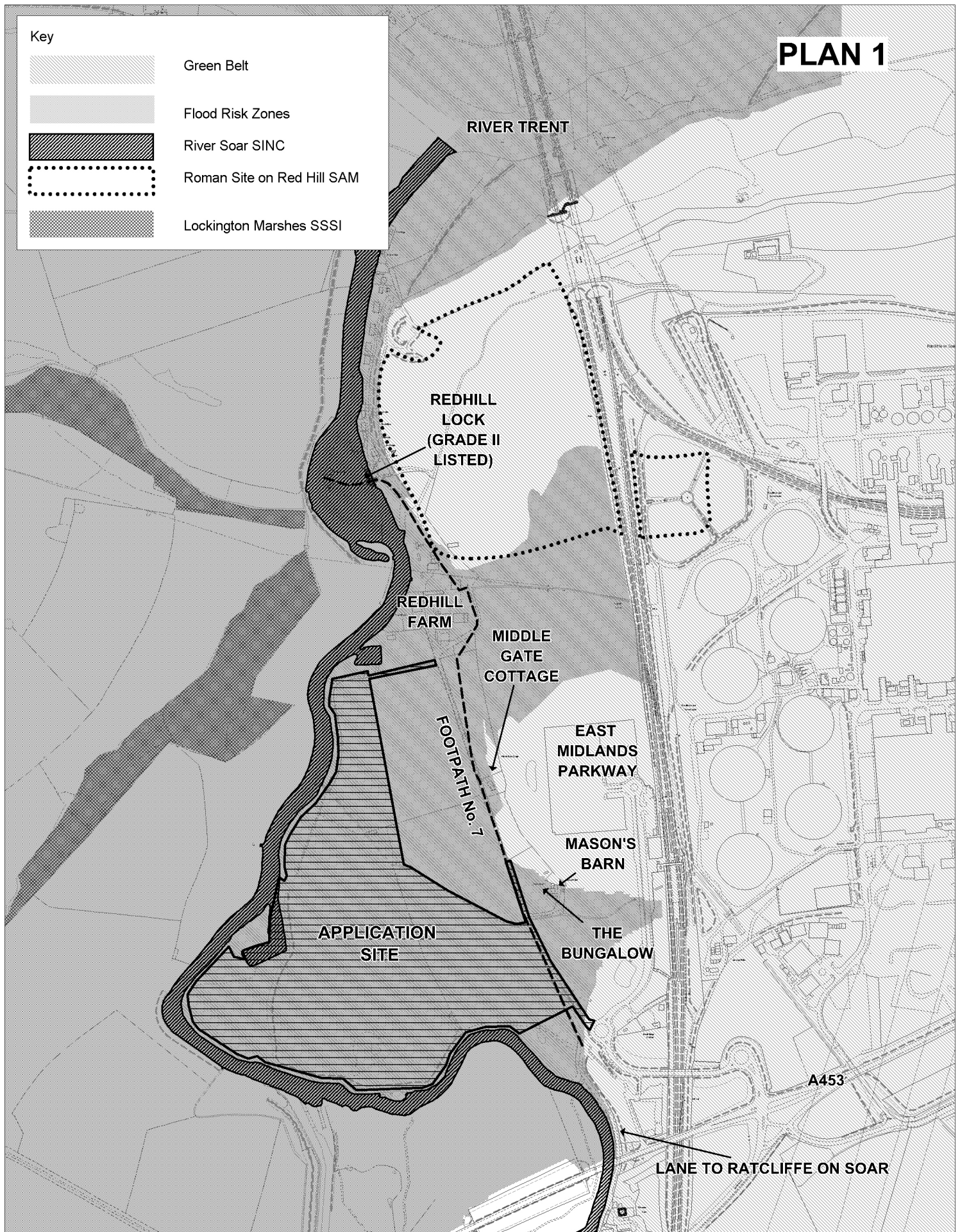


# Key

-  Green Belt
-  Flood Risk Zones
-  River Soar SINC
-  Roman Site on Red Hill SAM
-  Lockington Marshes SSSI

# PLAN 1



Resubmission of application for the construction of a leisure marina comprising marina basin with 553 leisure moorings and ancillary buildings, associated vehicle parking, landscaping and infrastructure and the incidental excavation and removal of minerals.  
 Red Hill Marina, Ratcliffe-on-Soar, Notts.  
 Planning Application No. 8/12/00856/CMA

This map is reproduced from Ordnance Survey material with the permission of Ordnance Survey on behalf of the Controller of Her Majesty's Stationery Office © Crown copyright.  
 Unauthorised reproduction infringes Crown copyright and may lead to prosecution or civil proceedings. (1000019713) (2015)



Scale 1:15,000  
 Produced by: JW  
 Date: FEB 2015



Trent Bridge House, Fox Road  
 Nottinghamshire West Bridgford, Nottingham, NG2 6BJ  
 Nottinghamshire County Council Tel: 0115 982 3823