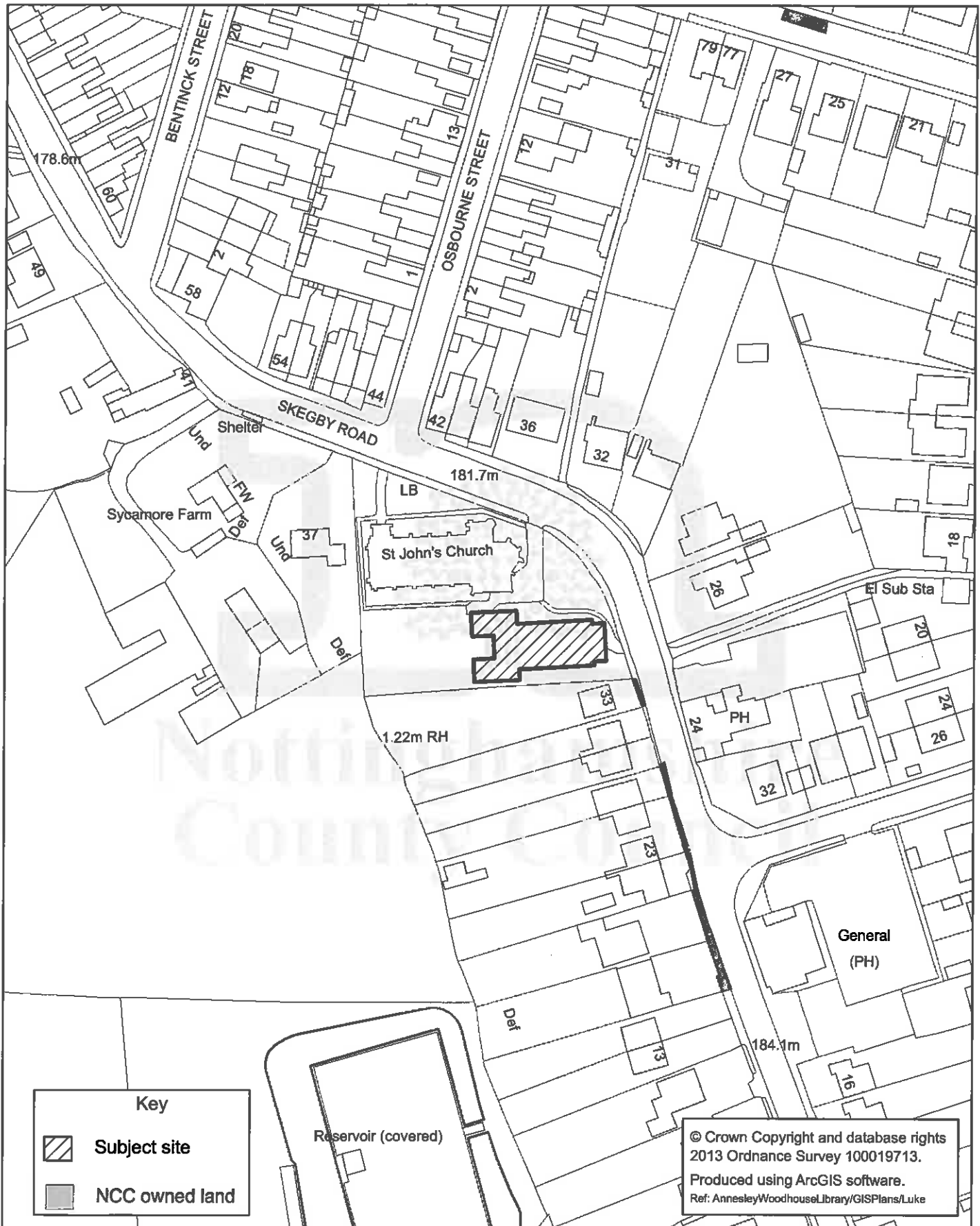




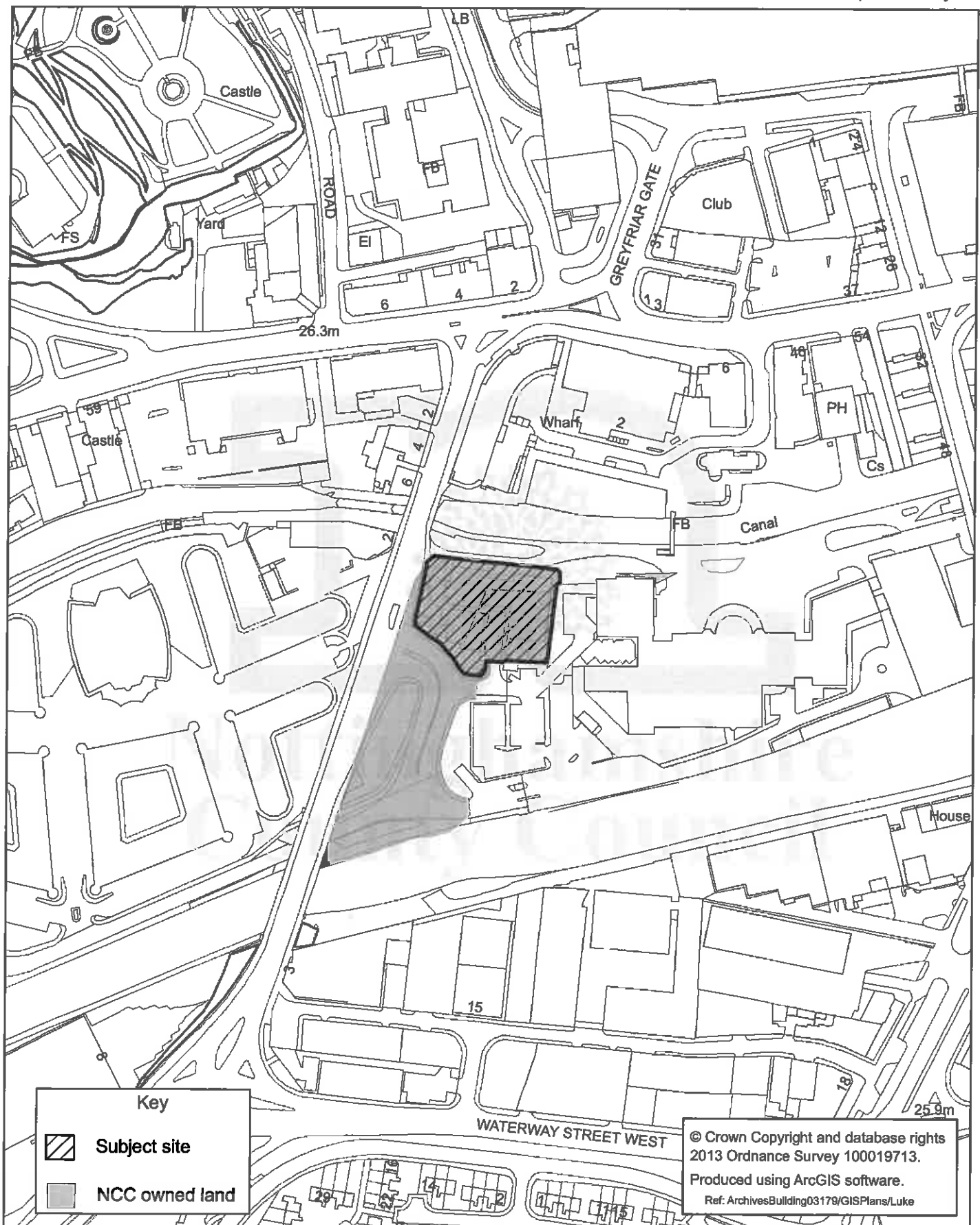
**Nottinghamshire  
County Council**

**03117 : Annesley Woodhouse Library  
Church Hall, Skegby Road,  
Annesley Woodhouse, Kirkby-In-Ashfield,  
Nottinghamshire, NG17 9JE**

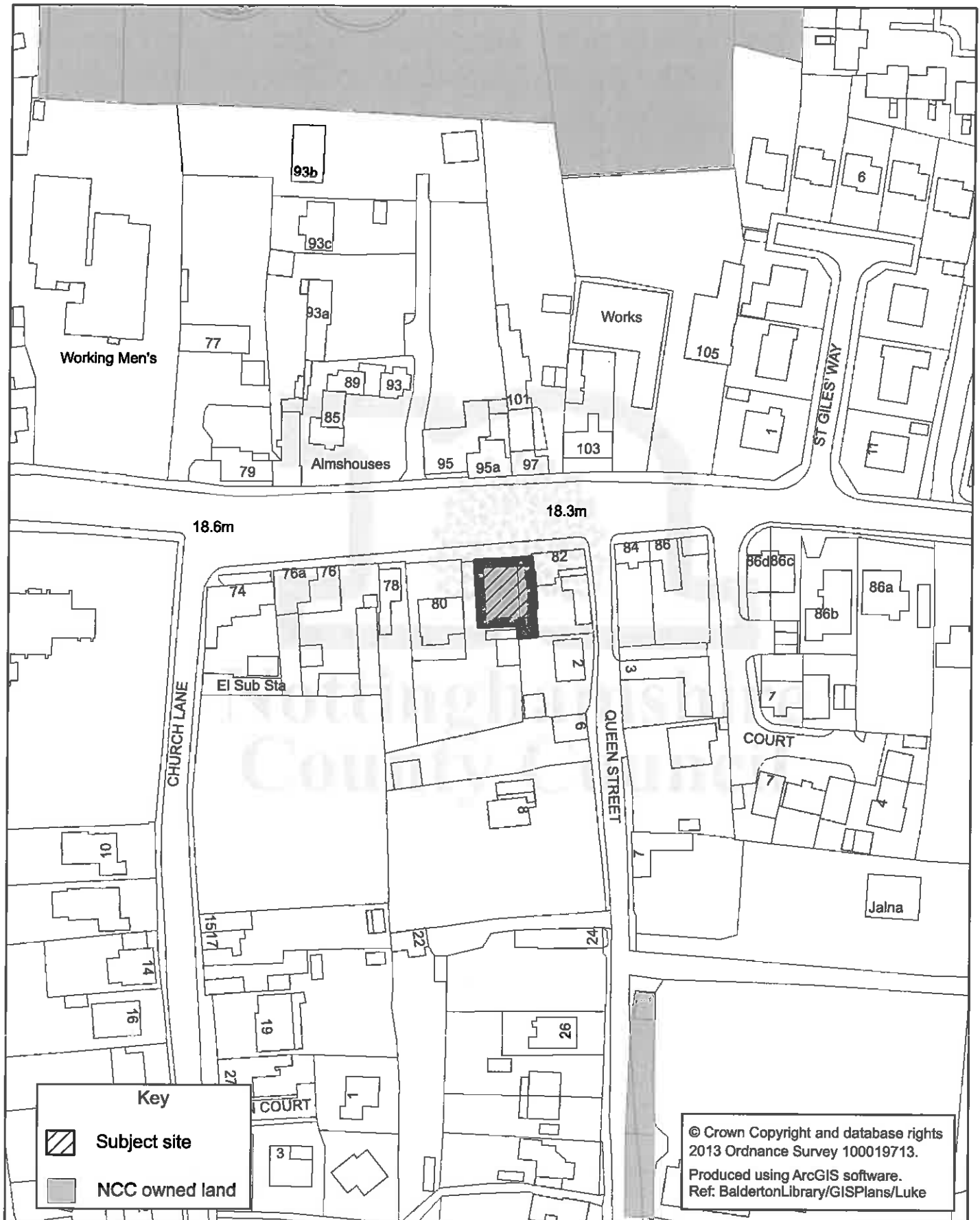
Plan provided by: dlc

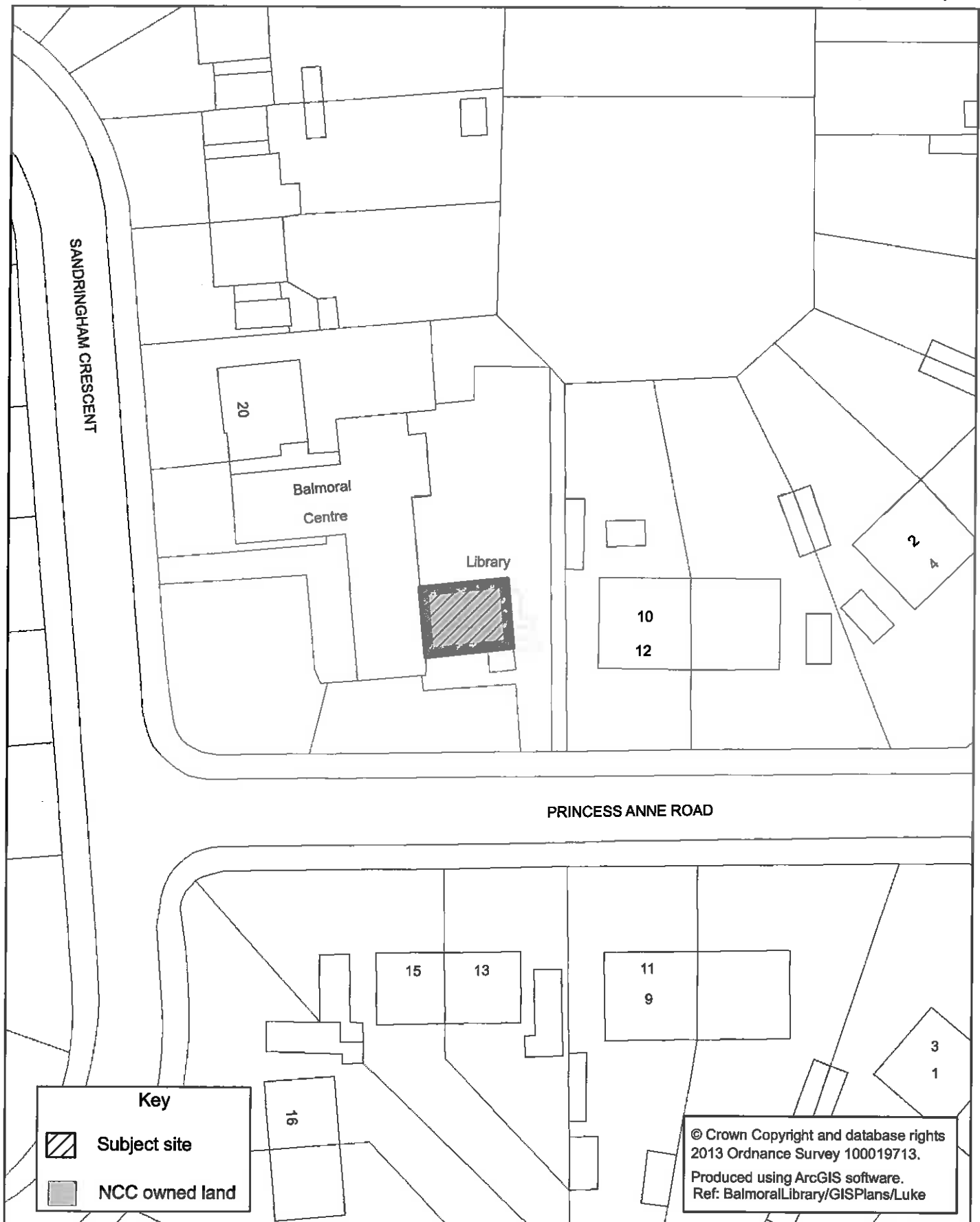


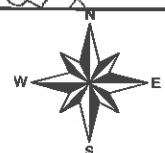
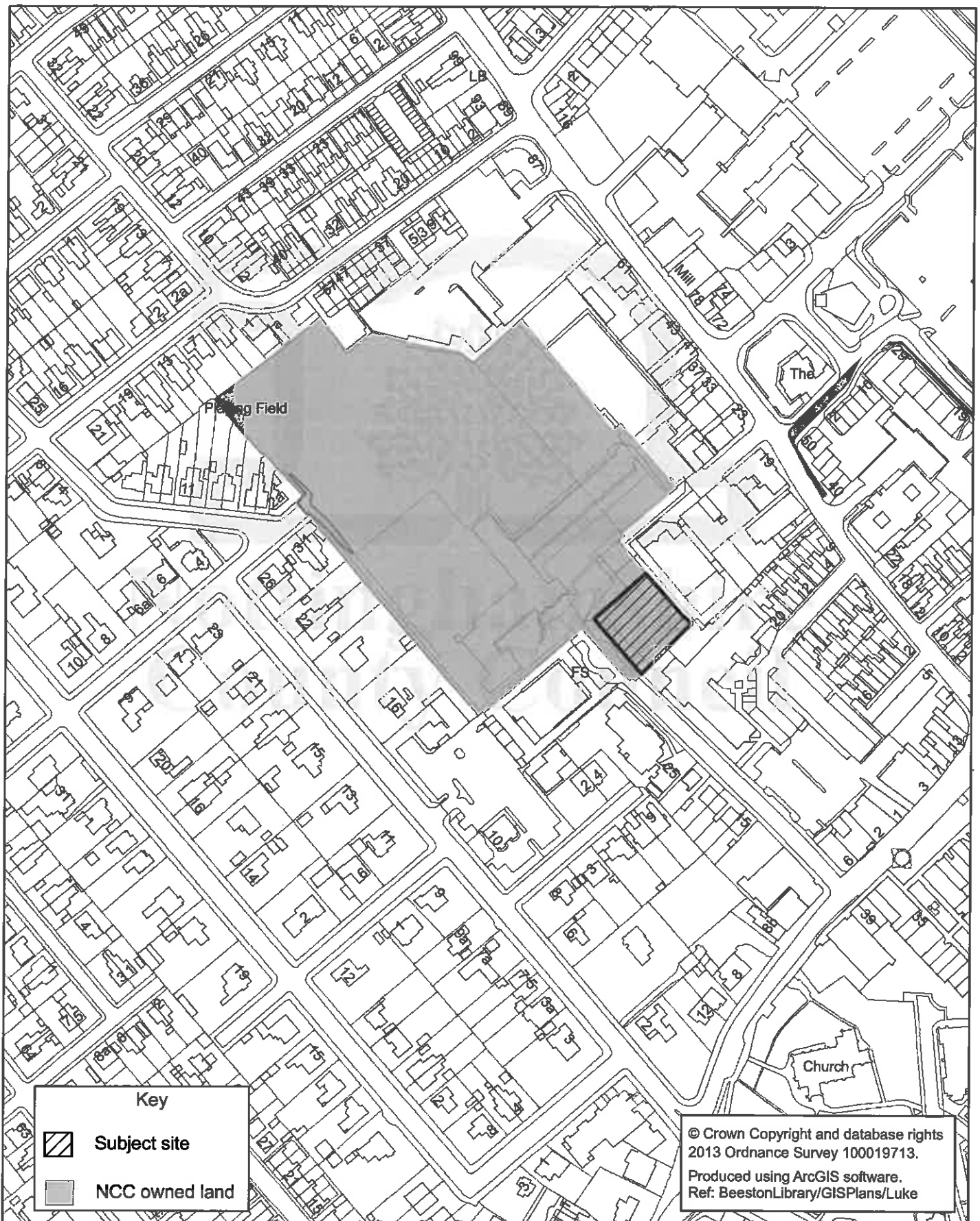
Jas Hundal  
Service Director  
Transport, Property & Environment  
Environment & Resources Department

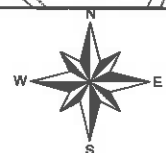


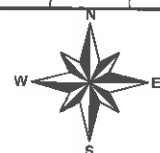
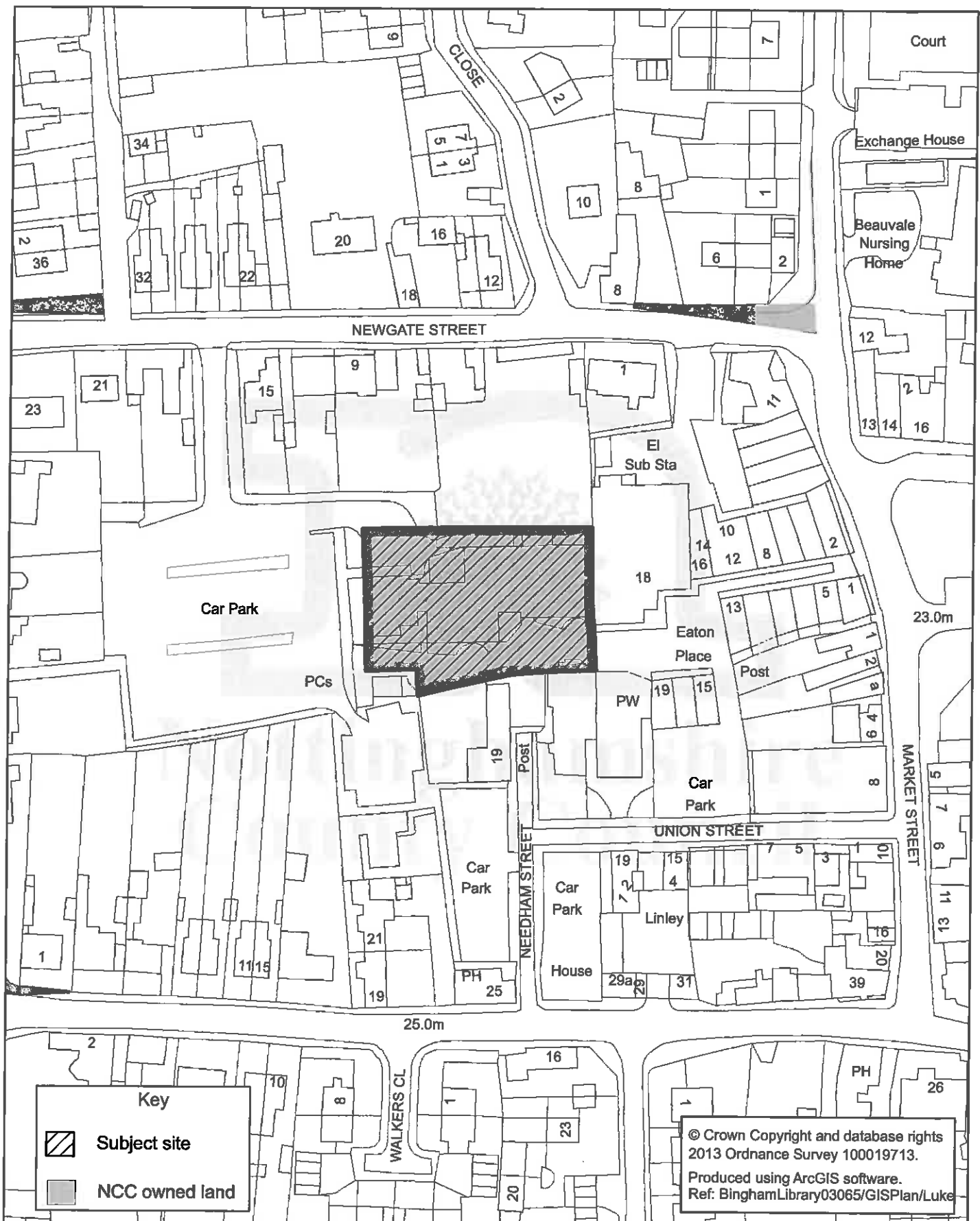




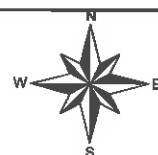
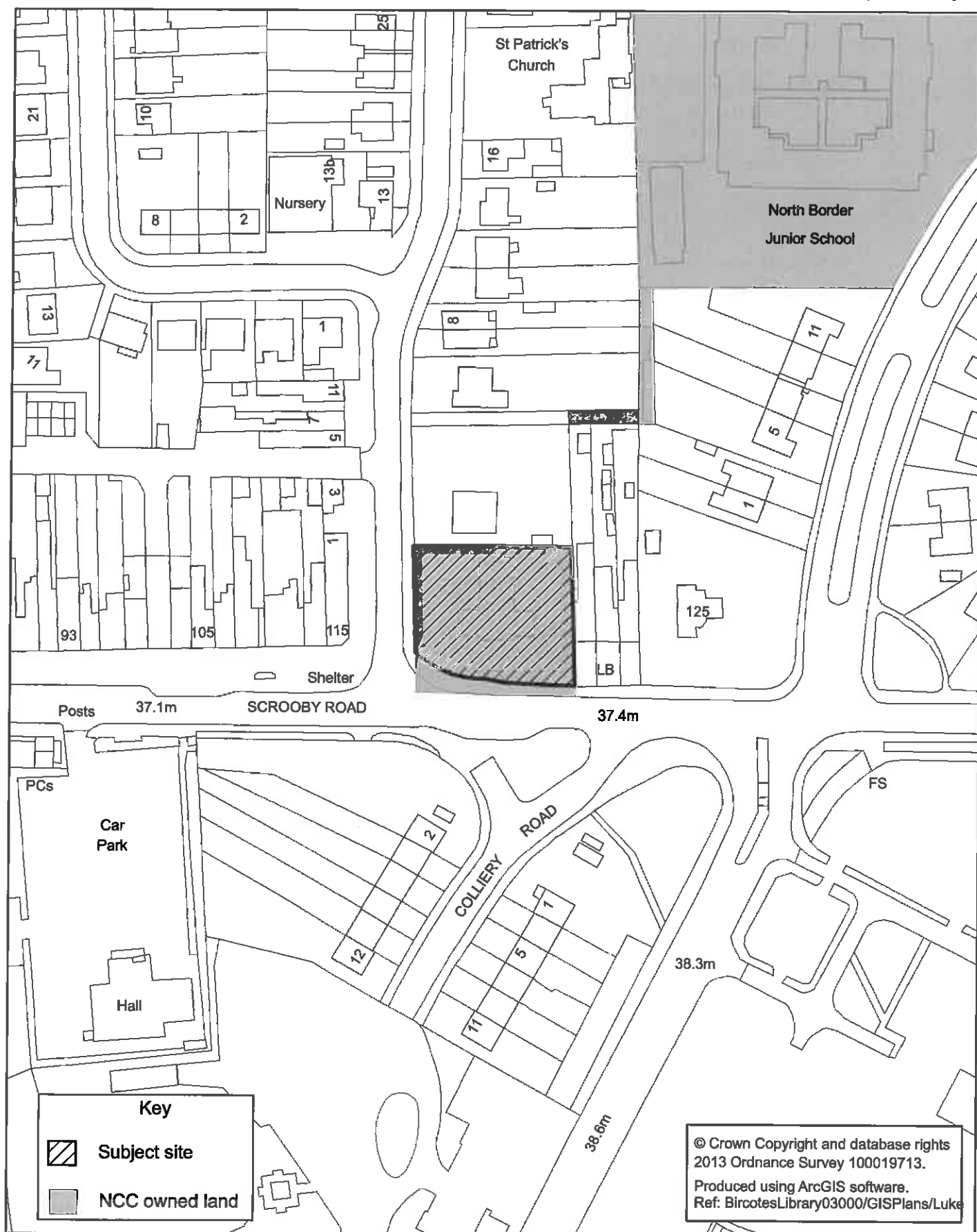


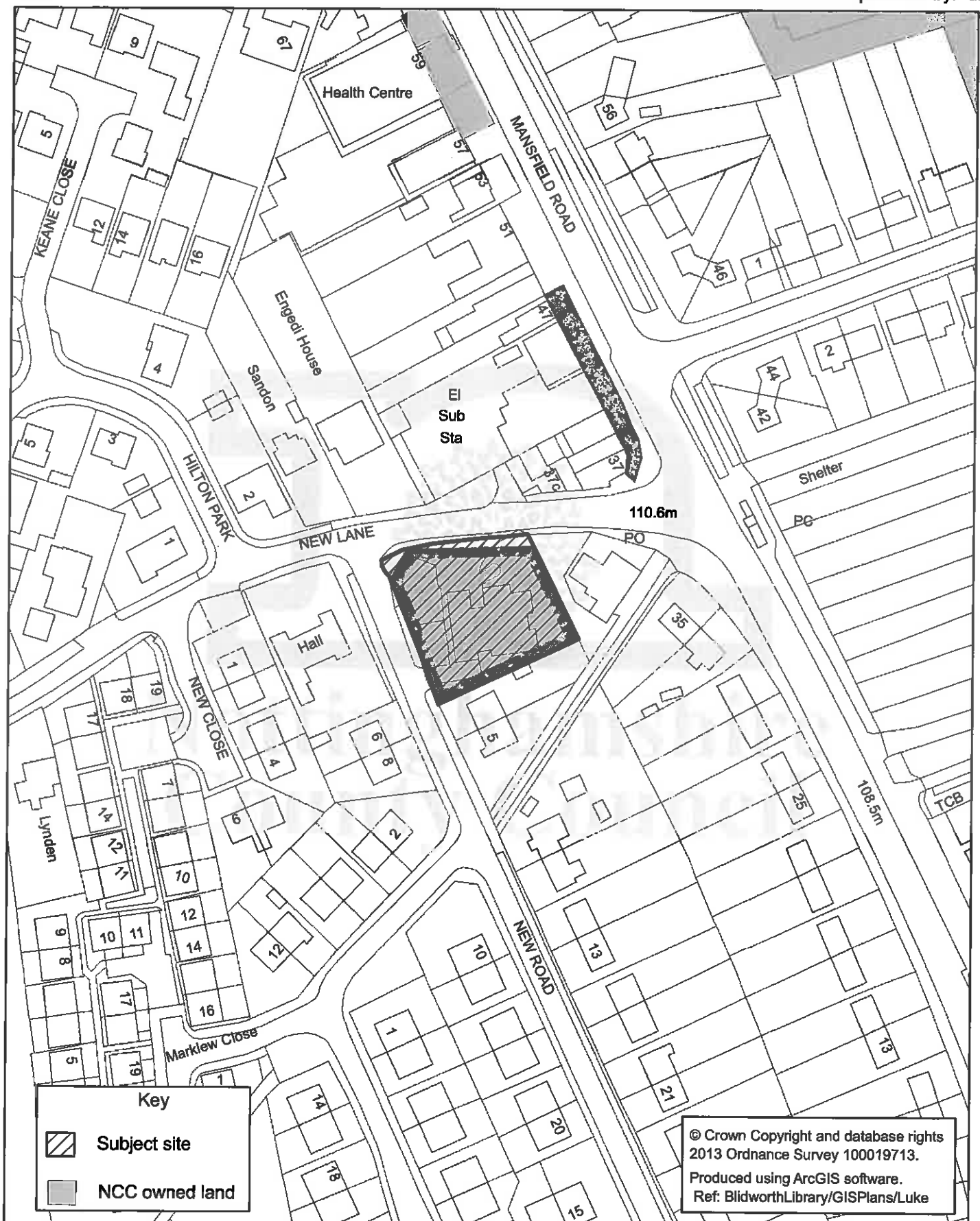


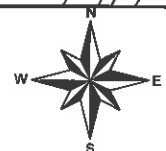
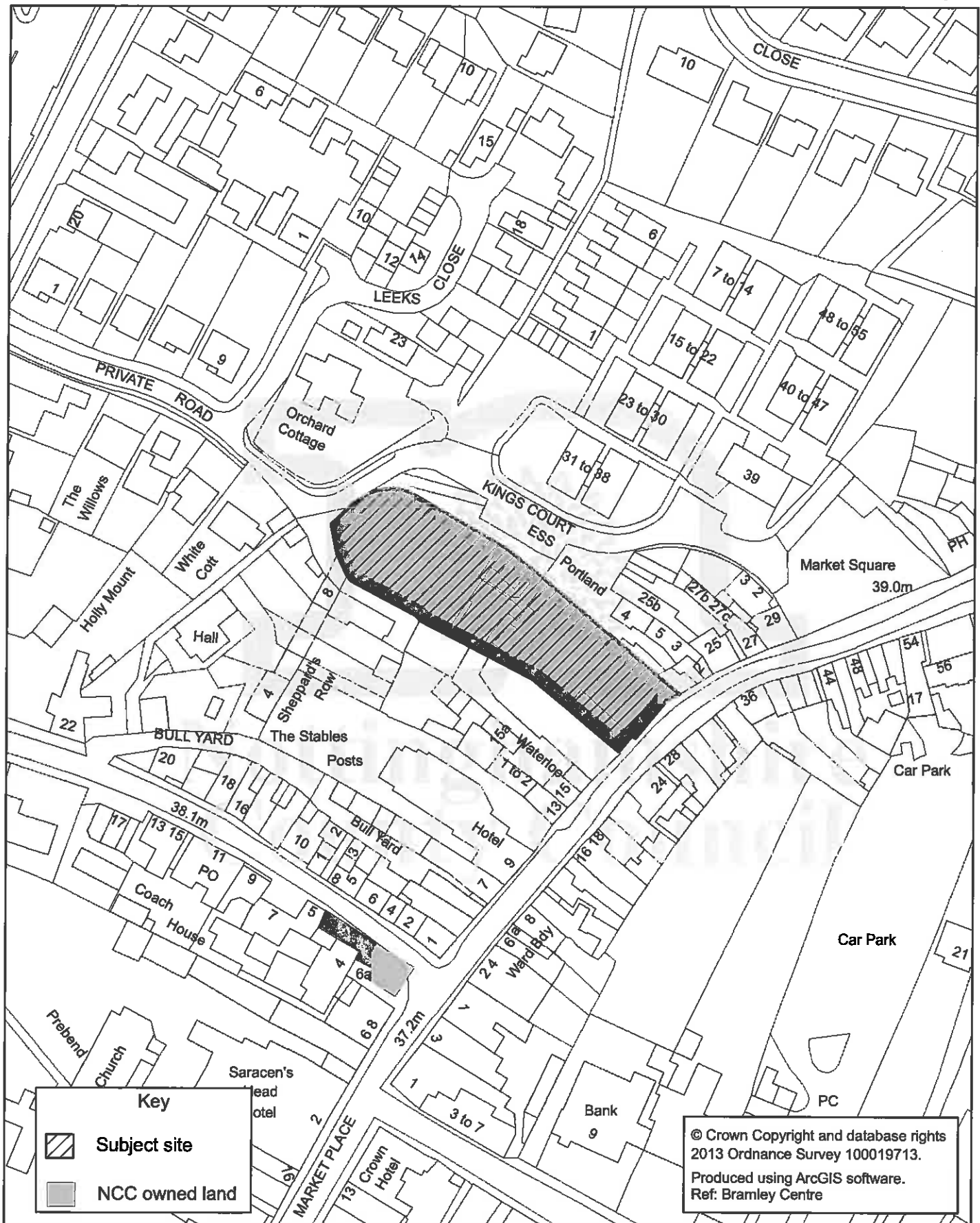


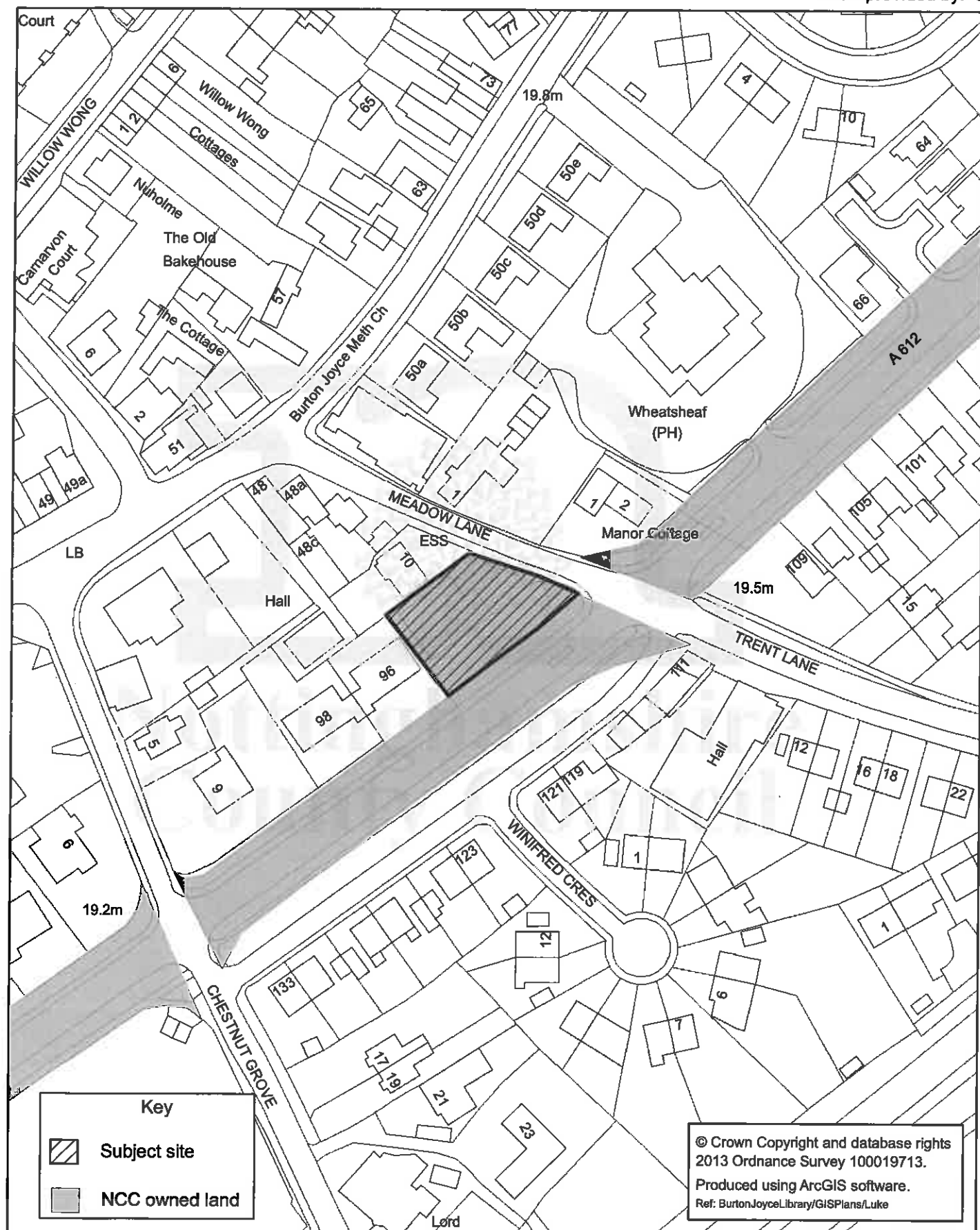


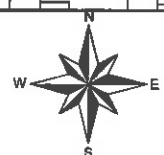
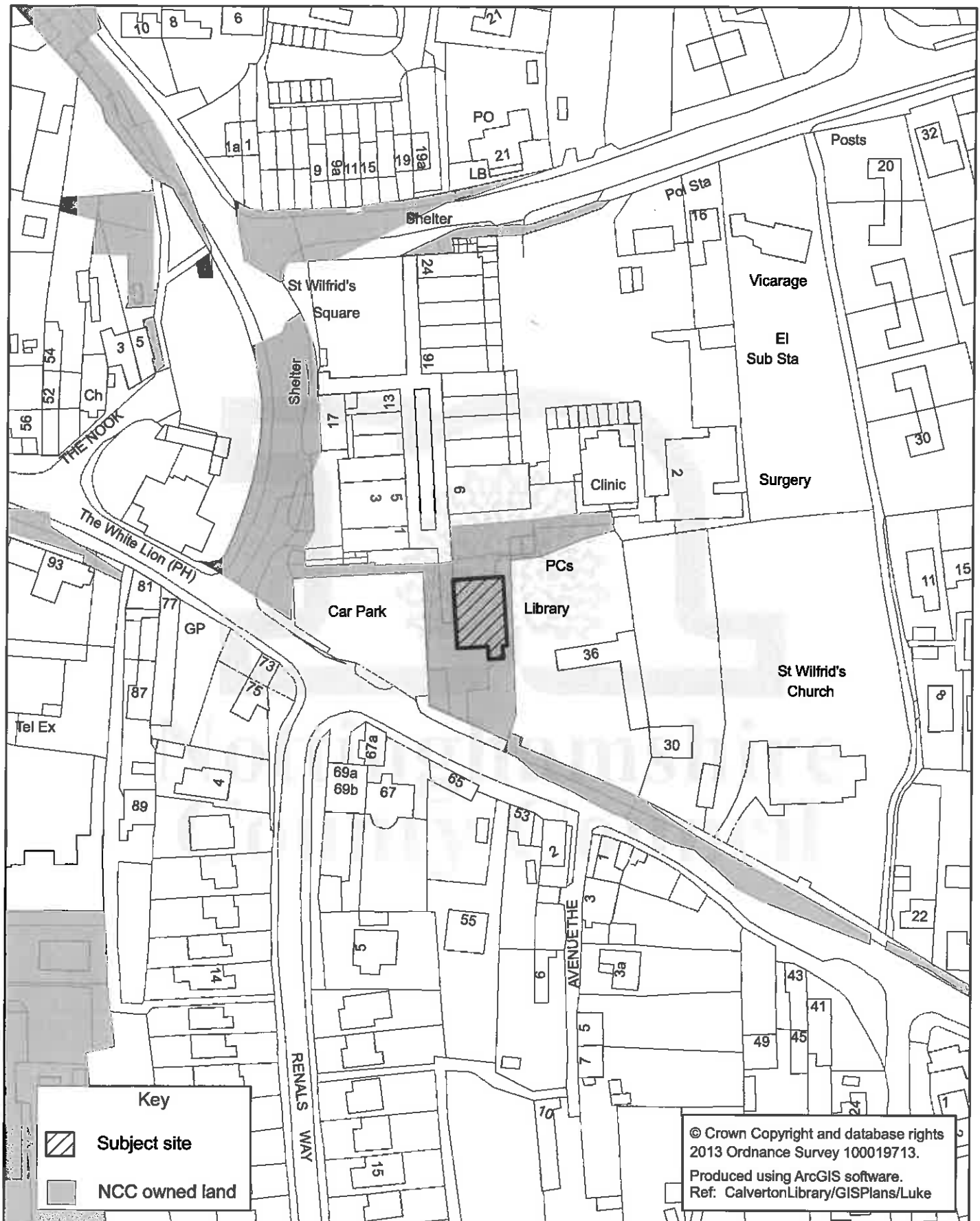


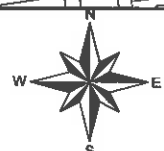














**Nottinghamshire  
County Council**

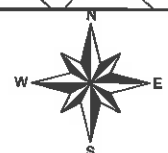
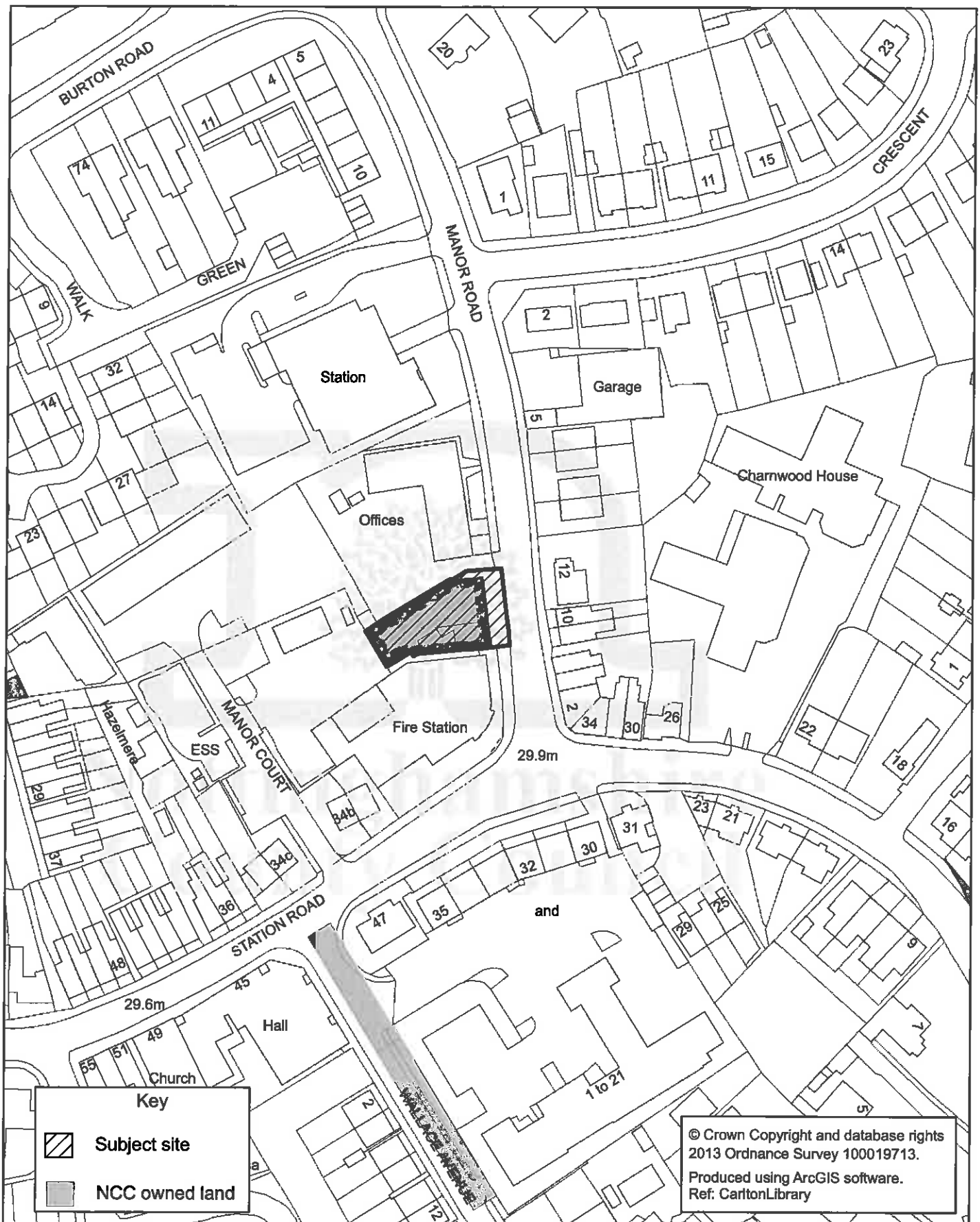
**03001 : Carlton in Lindrick Library  
Long Lane, Carlton-in-Lindrick  
Worksop, Nottinghamshire, S81 9AR**

Plan provided by: dlc

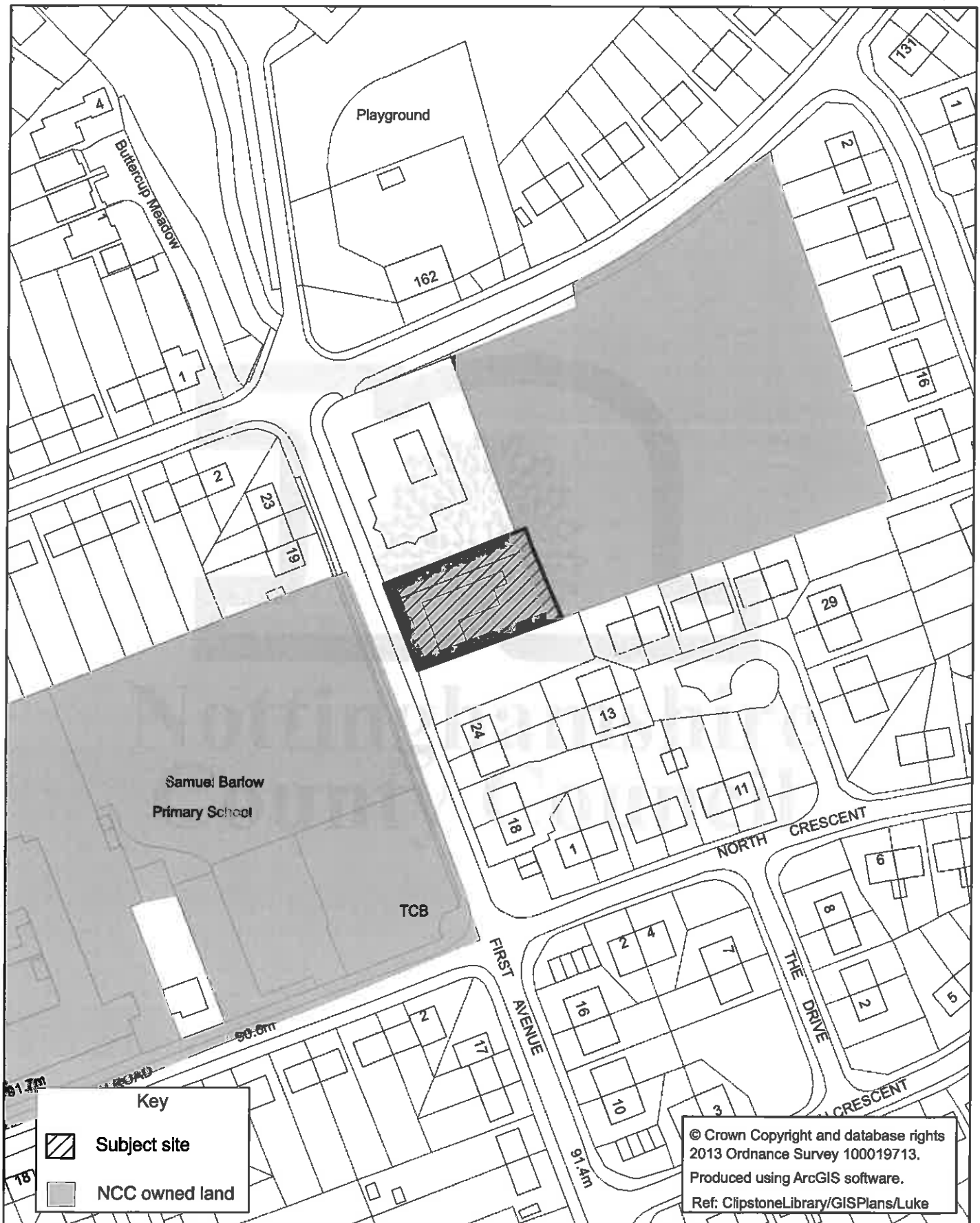


Jas Hundal  
Service Director  
Transport, Property & Environment  
Environment & Resources Department







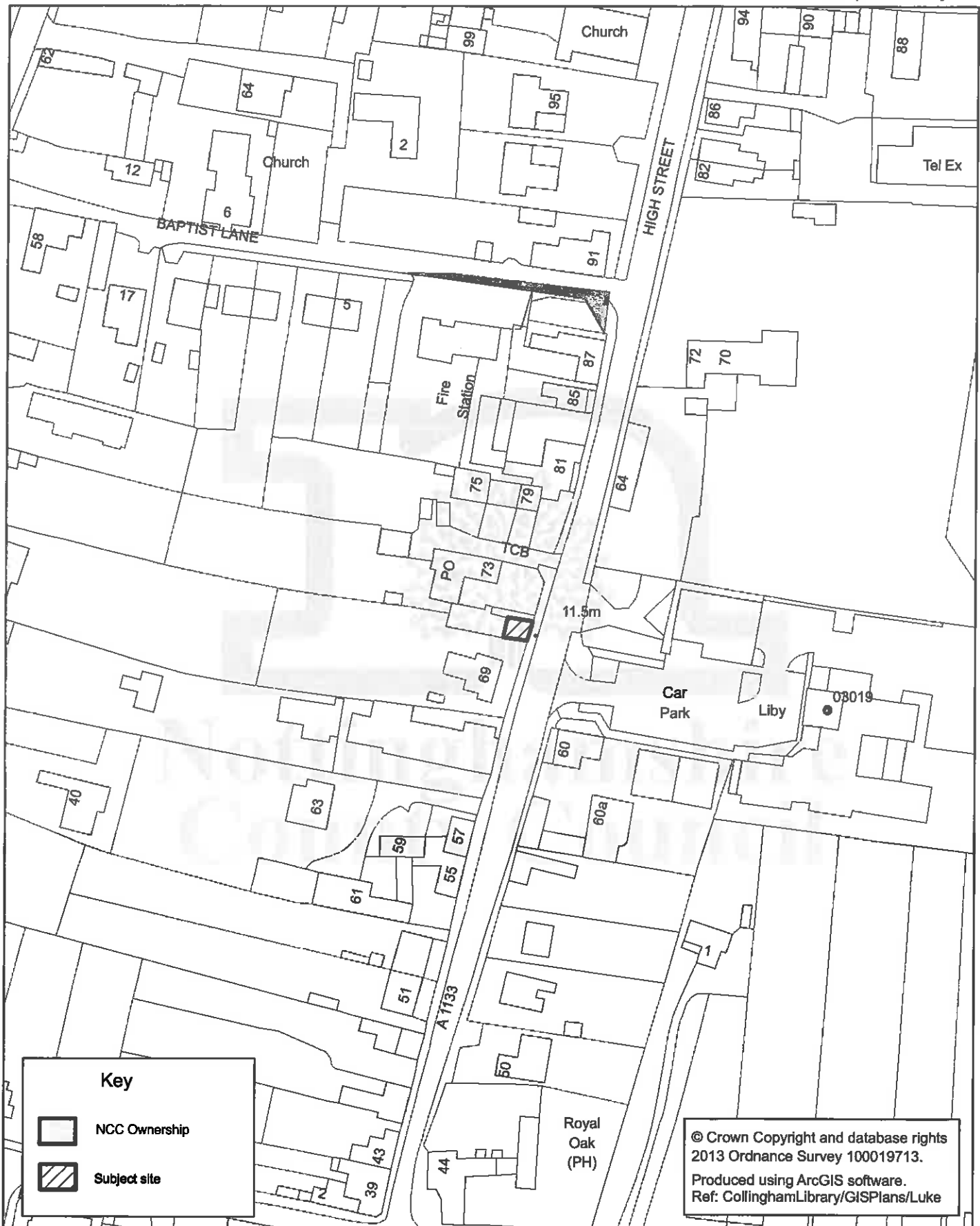




**Nottinghamshire  
County Council**

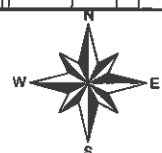
**03385 : Collingham Library (71 High Street)  
71 High Street, 71 High Street, Collingham,  
Newark, Notts, NG23 7LB**

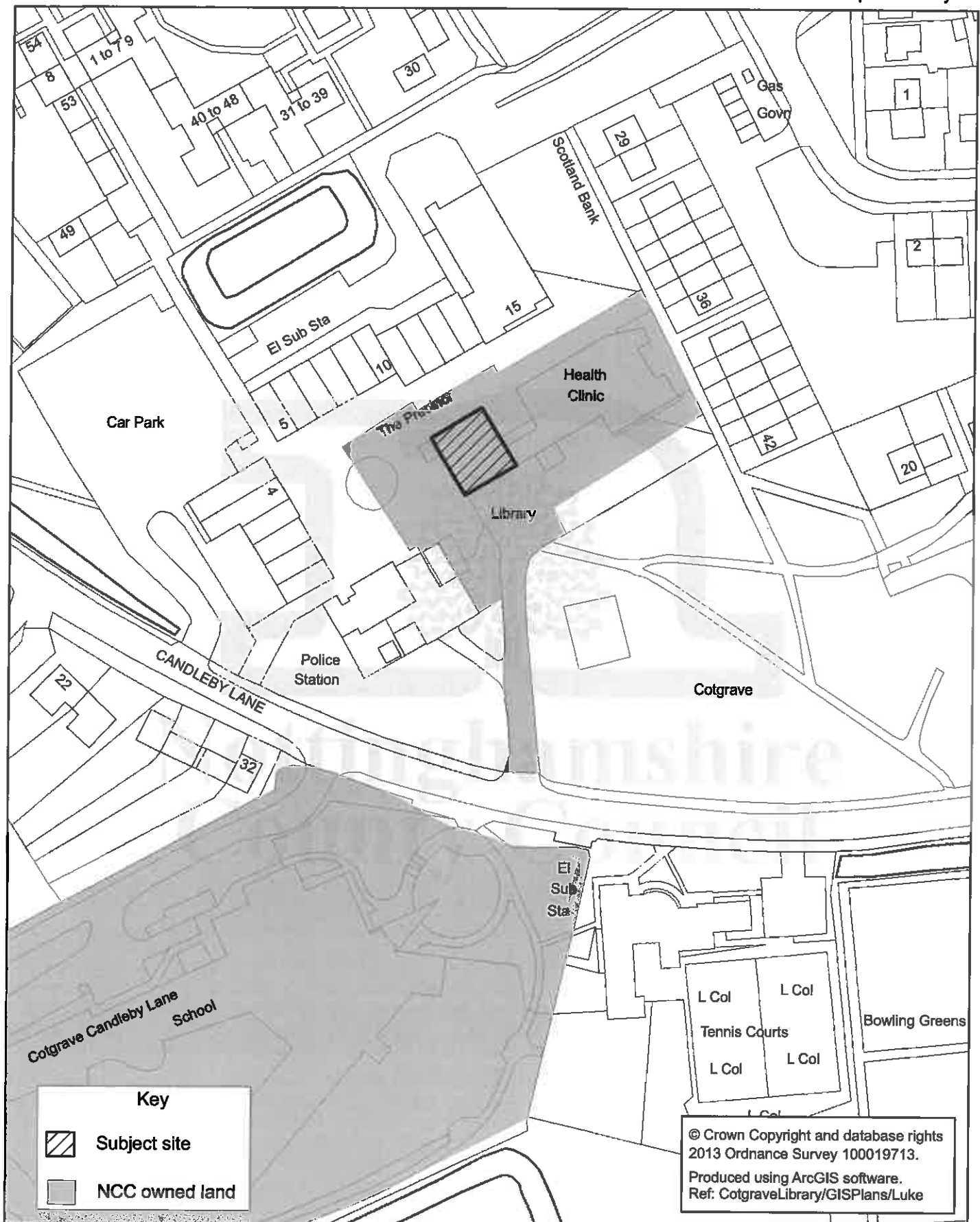
Plan provided by: dlc

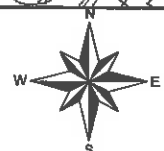
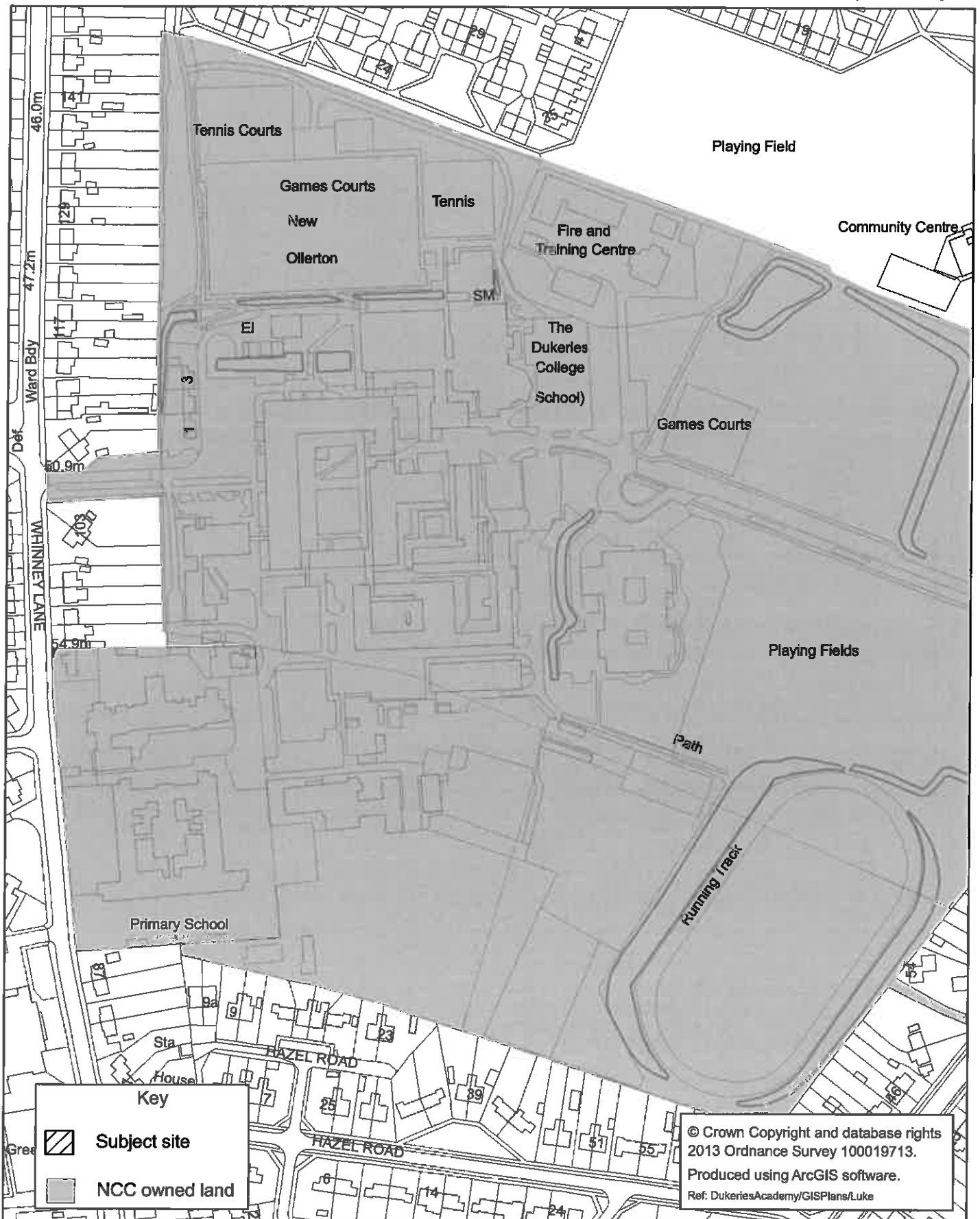


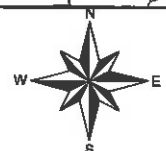
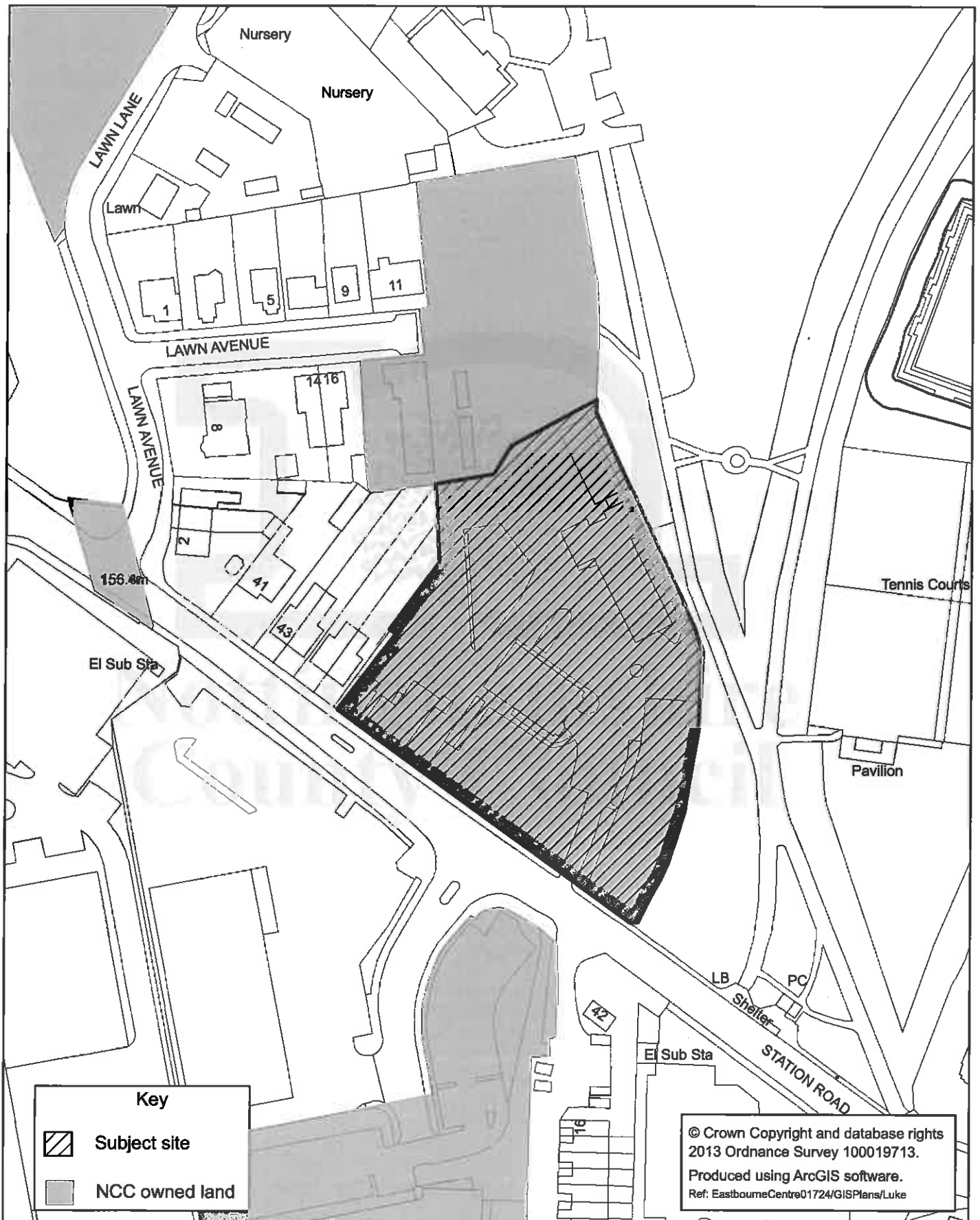
Jas Hundal  
Service Director  
Transport, Property & Environment  
Environment & Resources Department

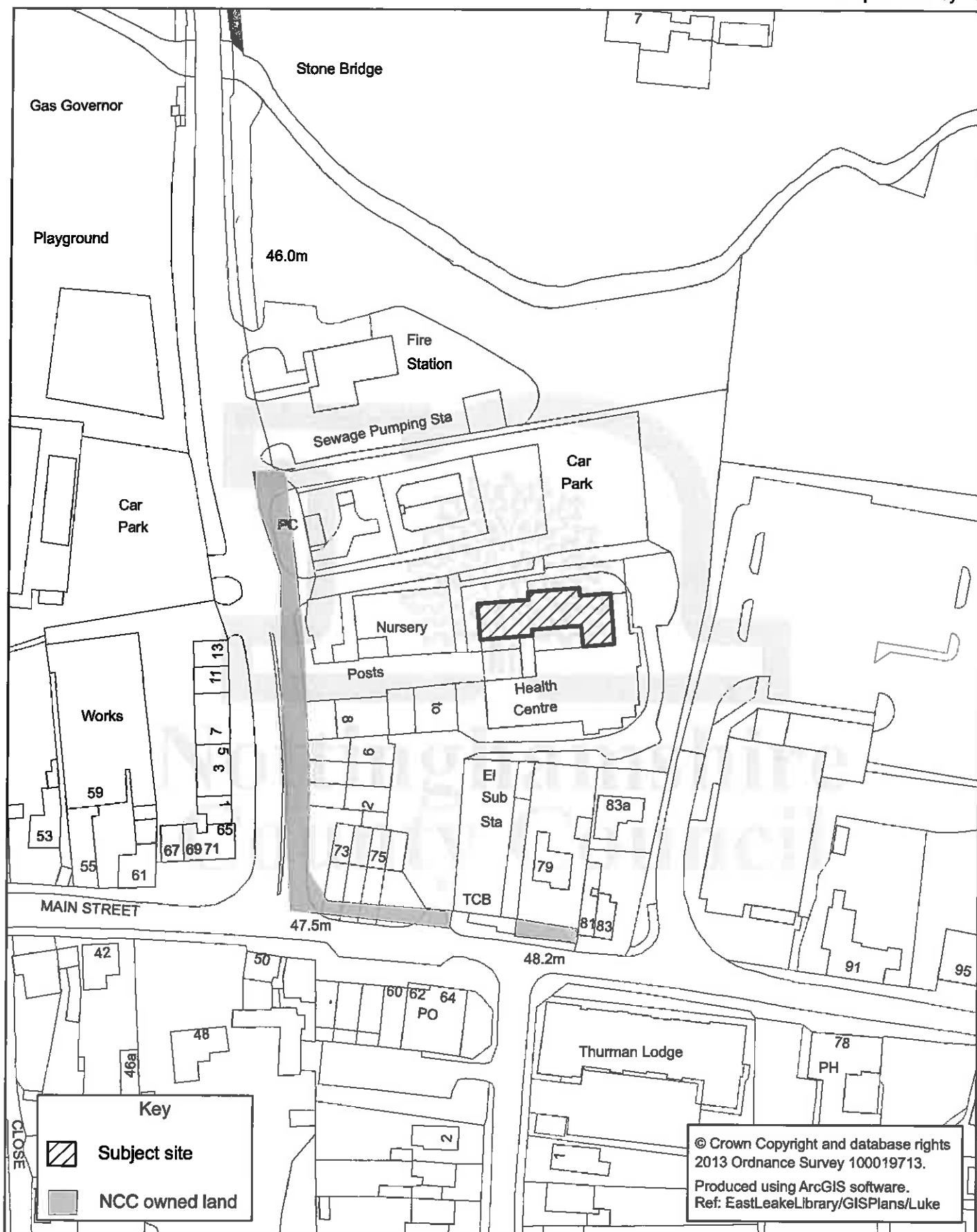
Scale 1:1,250  
0 12.5 25 50 Metres















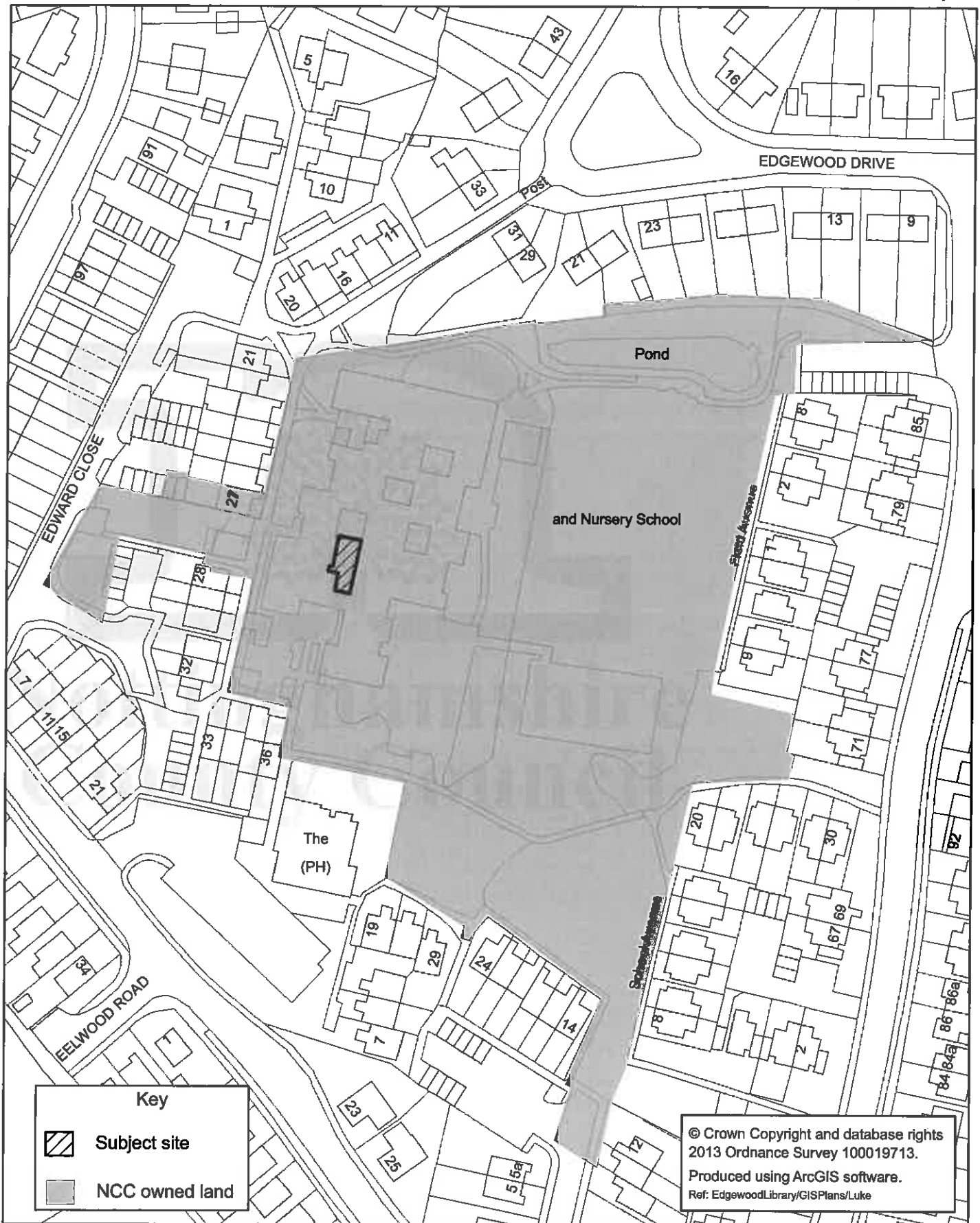




**Nottinghamshire  
County Council**

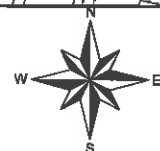
**01241 : Edgewood Primary and Nursery  
Edgewood Drive, Hucknall, Nottingham  
Nottinghamshire, NG15 6HX**

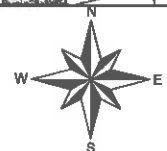
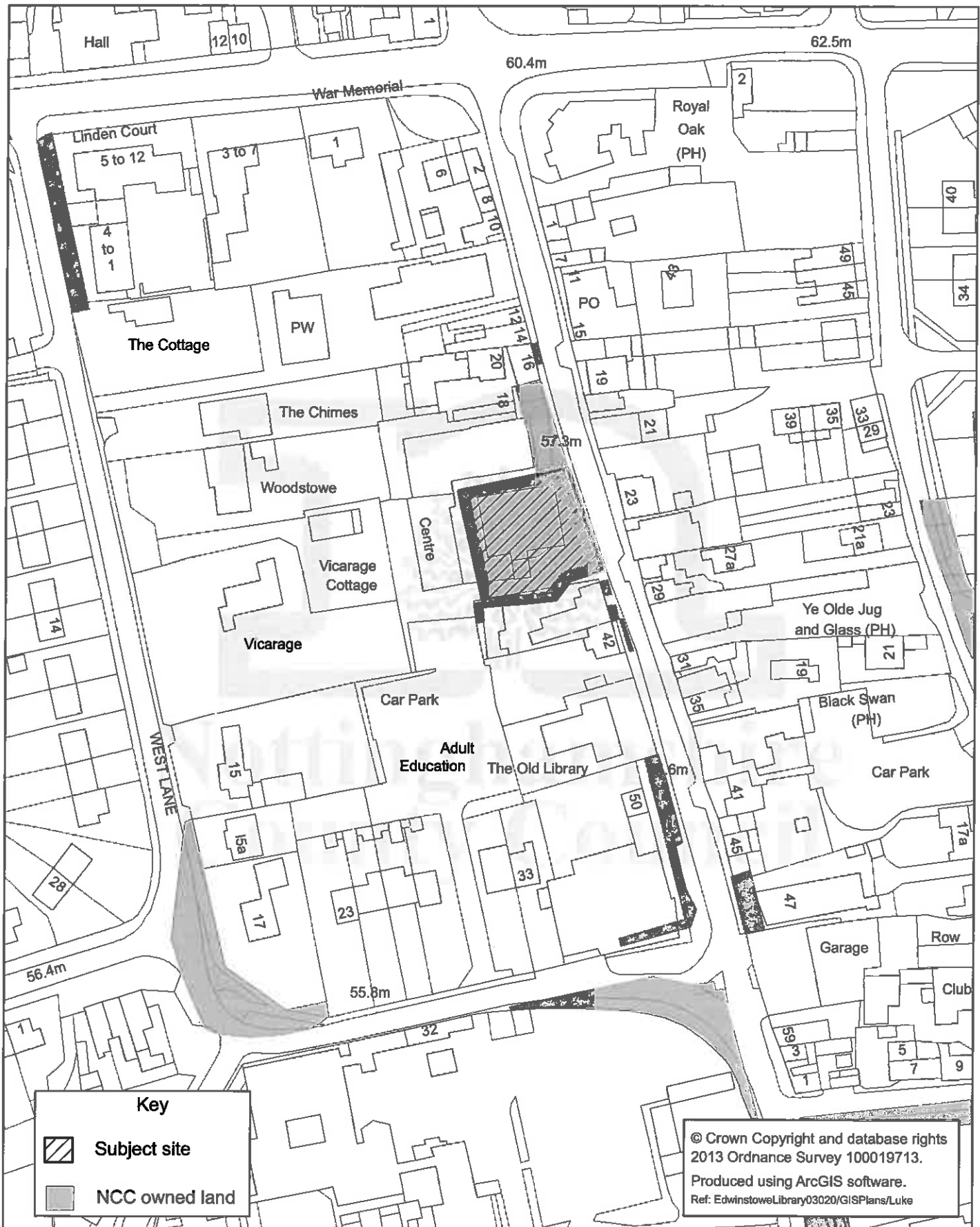
Plan provided by: dlc

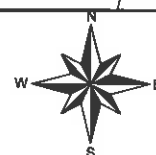


Jas Hundal  
Service Director  
Transport, Property & Environment  
Environment & Resources Department

Scale 1:1,250  
Metres  
0 5 10 20





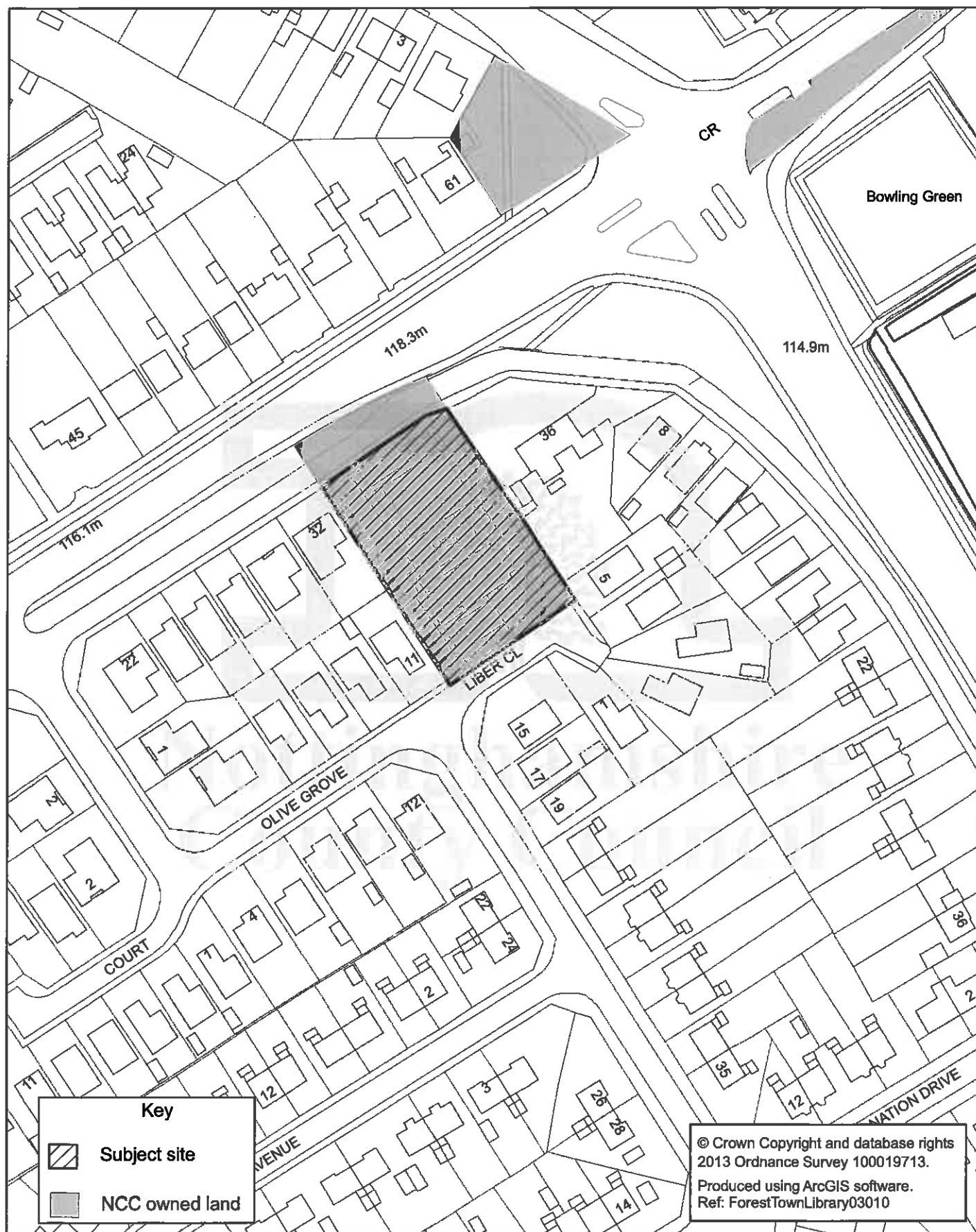




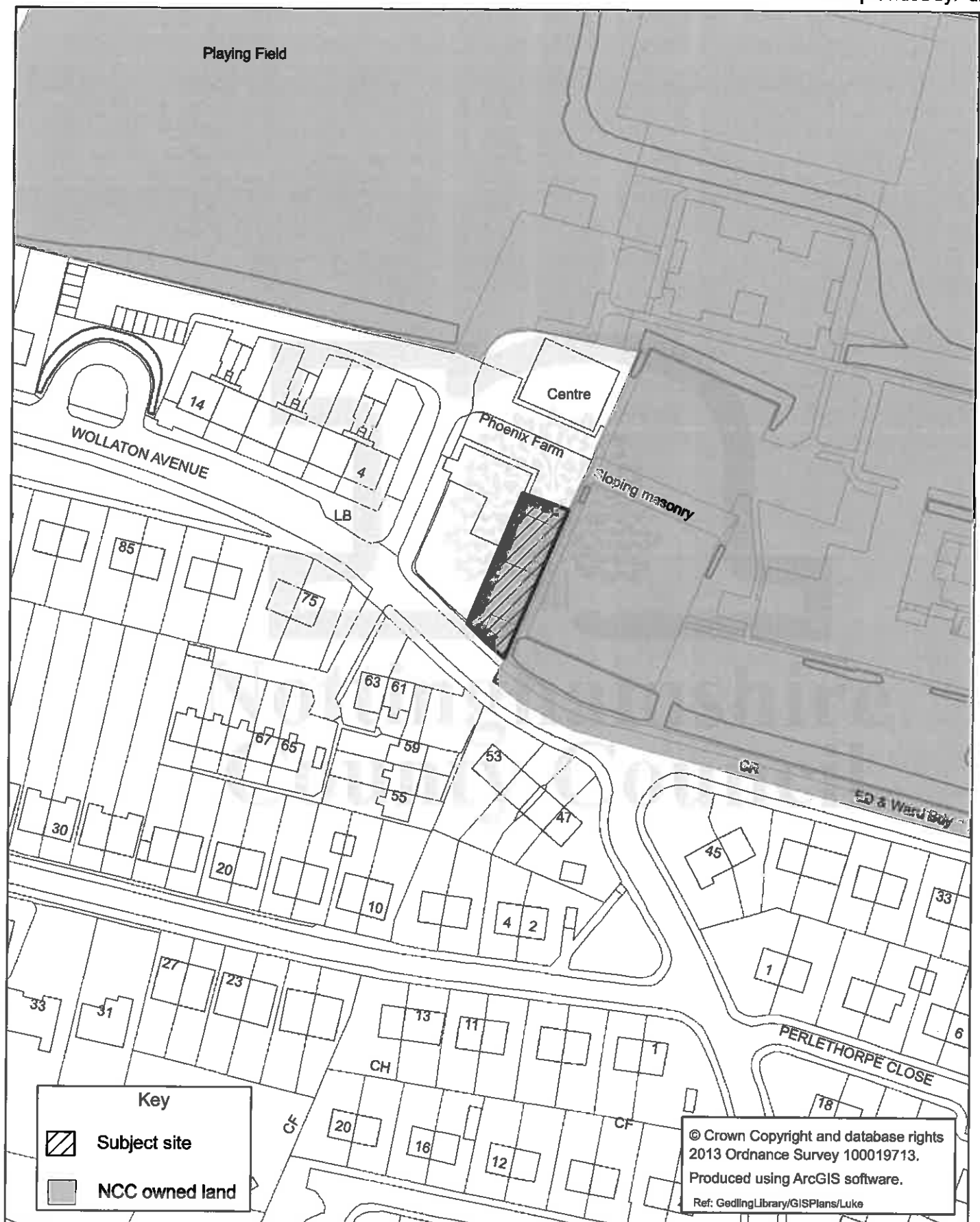
**Nottinghamshire  
County Council**

**03010 : Forest Town Library & Children's Centre  
Clipstone Road West, Forest Town,  
Mansfield, Nottinghamshire, NG19 0AA**

Plan provided by: dlc



Jas Hundal  
Service Director  
Transport, Property & Environment  
Environment & Resources Department

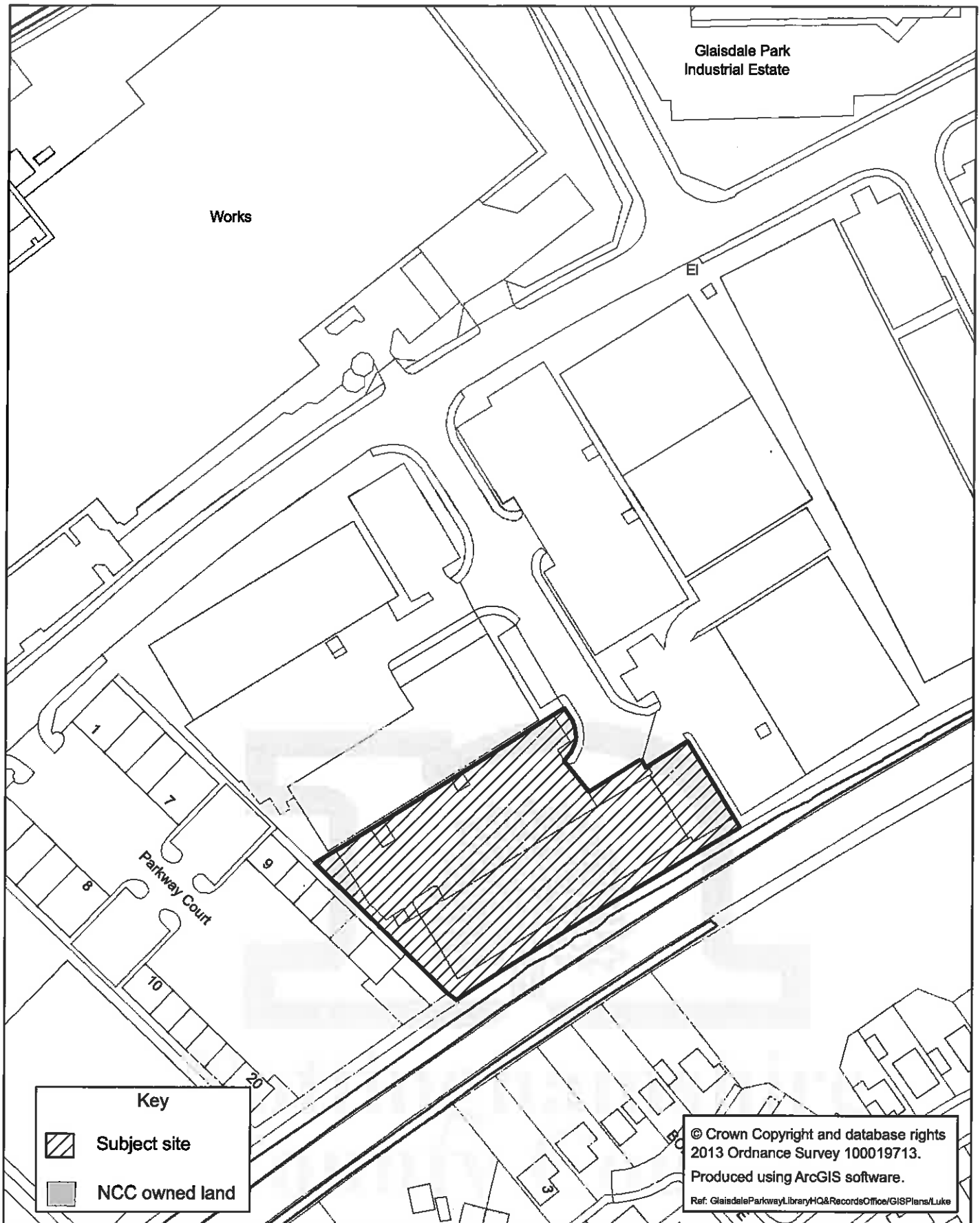




**Nottinghamshire  
County Council**

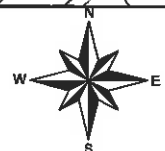
**03167 : Glaisdale Parkway Library HQ &  
Records Office**  
Glaisdale Parkway, Bilborough, Nottingham,  
Nottinghamshire, NG8 4GP

Plan provided by: dlc



Jas Hundal  
Service Director  
Transport, Property & Environment  
Environment & Resources Department

Scale 1:1,250  
0 5 10 20 Metres

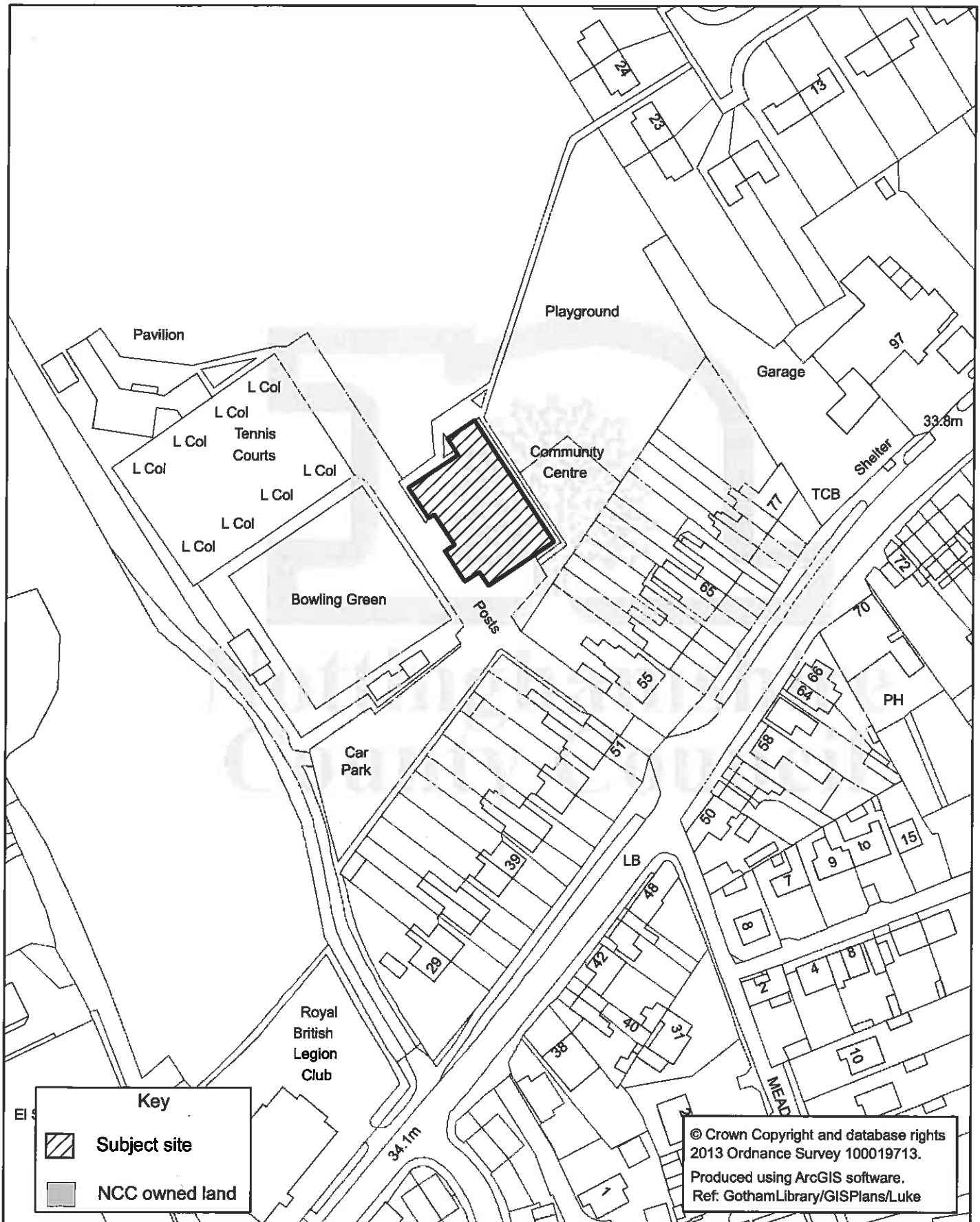




**Nottinghamshire  
County Council**

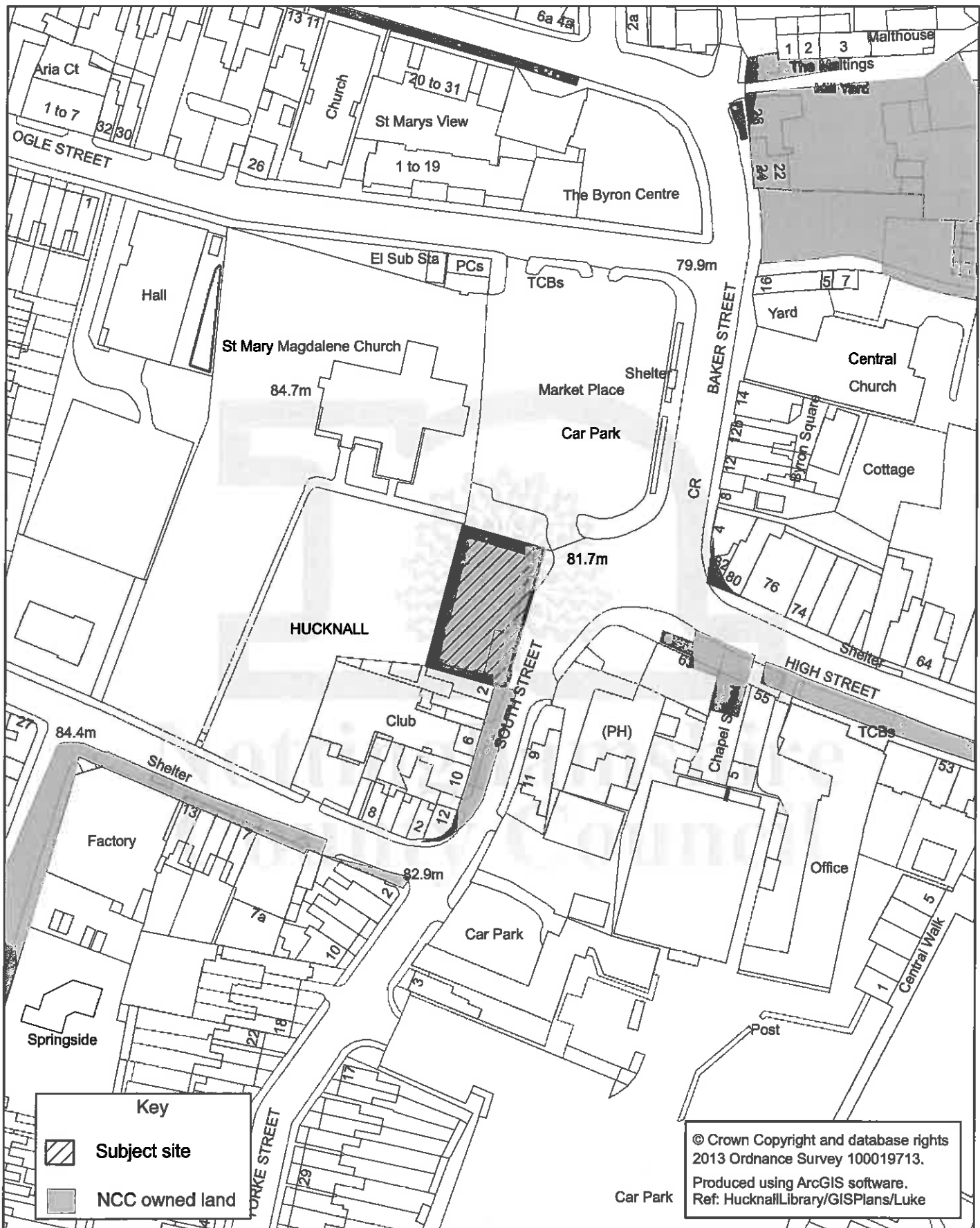
**03068 : Gotham Library  
Village Hall, Nottingham Road,  
Gotham, Nottingham, NG11 0HE**

Plan provided by: dlc



**Jas Hundal  
Service Director  
Transport, Property & Environment  
Environment & Resources Department**





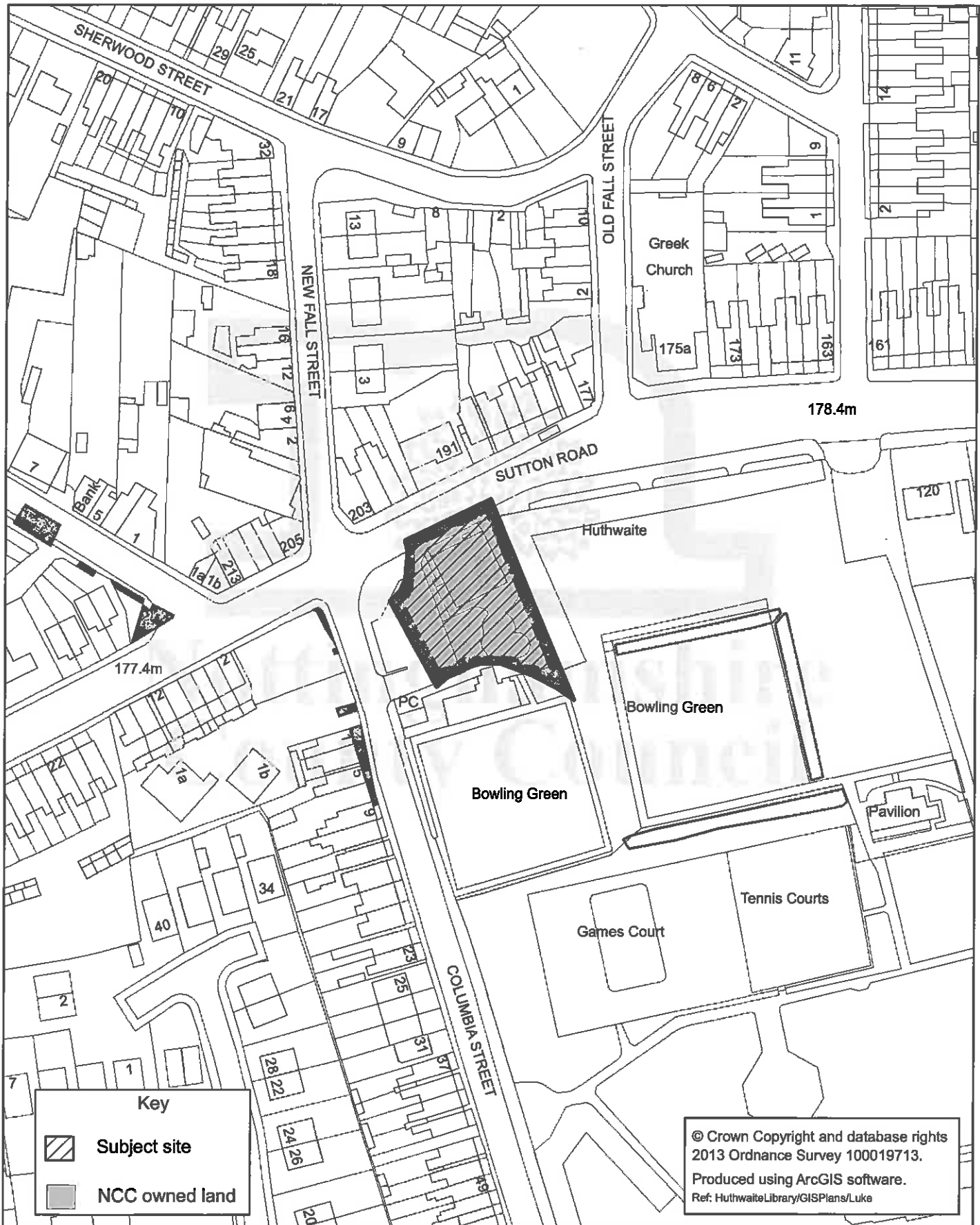




**Nottinghamshire  
County Council**

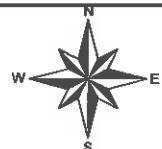
**03029 : Huthwaite Library  
Sutton Road, Huthwaite,  
Sutton-In-Ashfield, NG17 2NG**

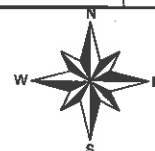
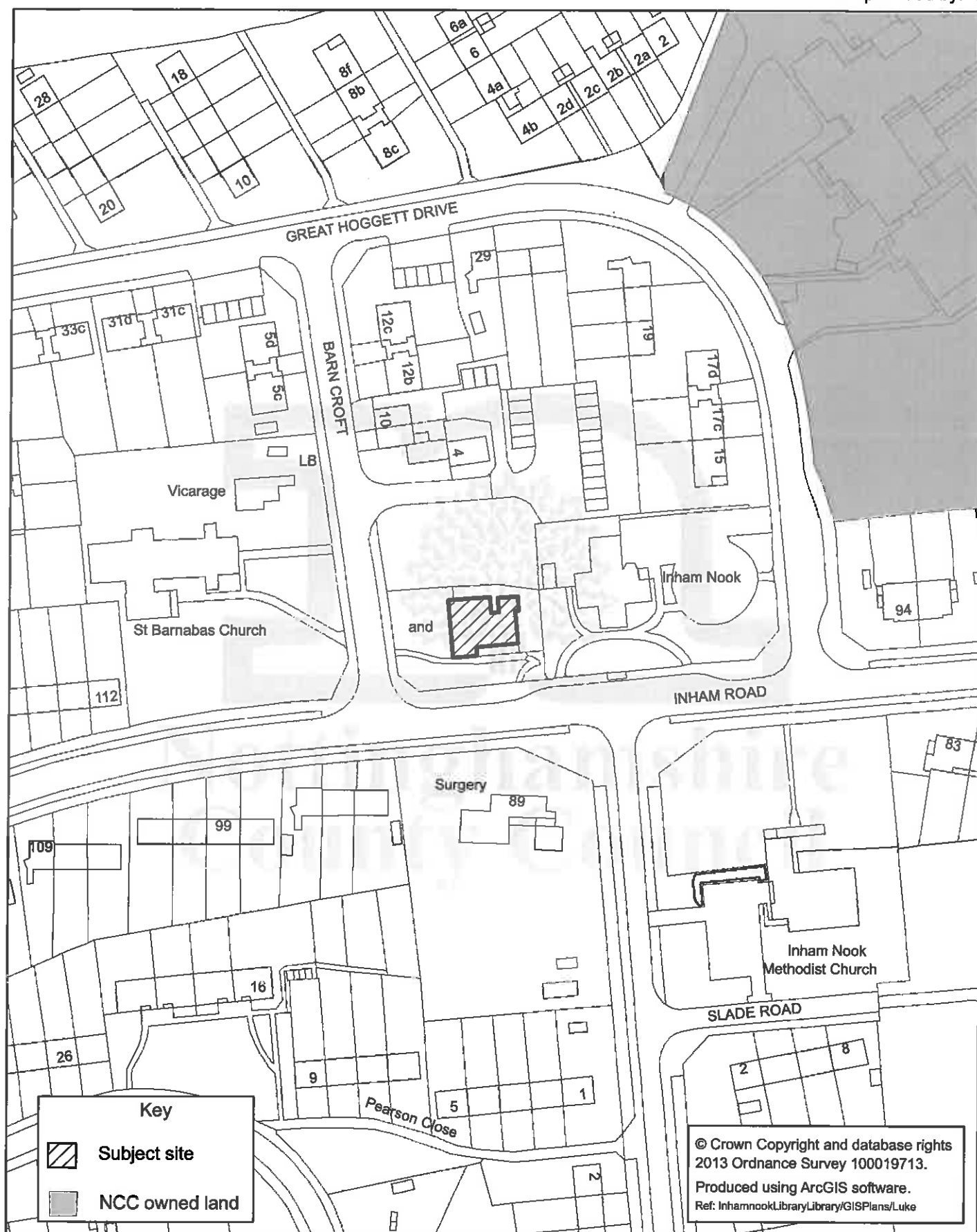
Plan provided by: dlc

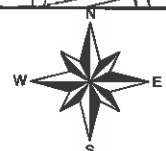
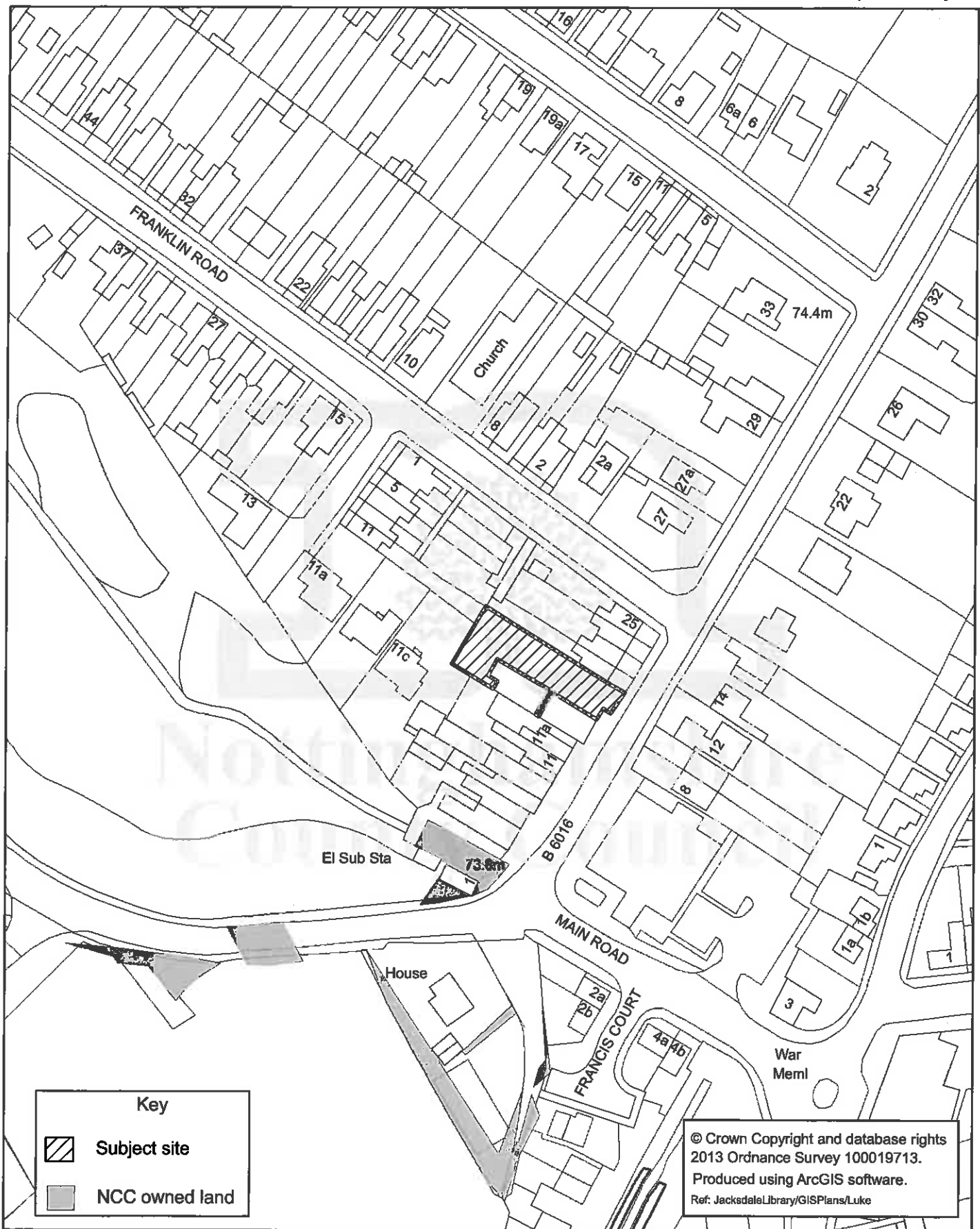


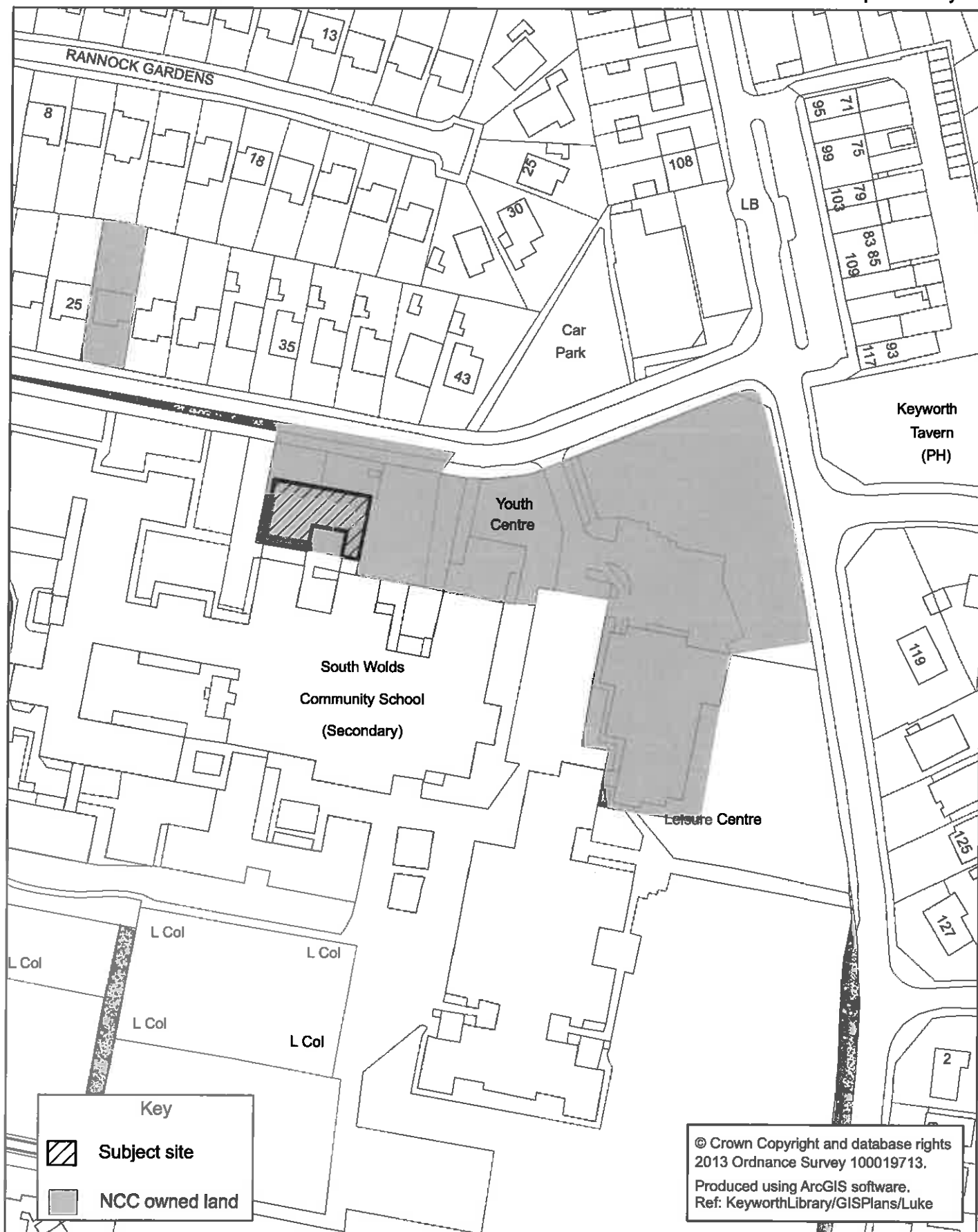
**Jas Hundal**  
Service Director  
Transport, Property & Environment  
Environment & Resources Department

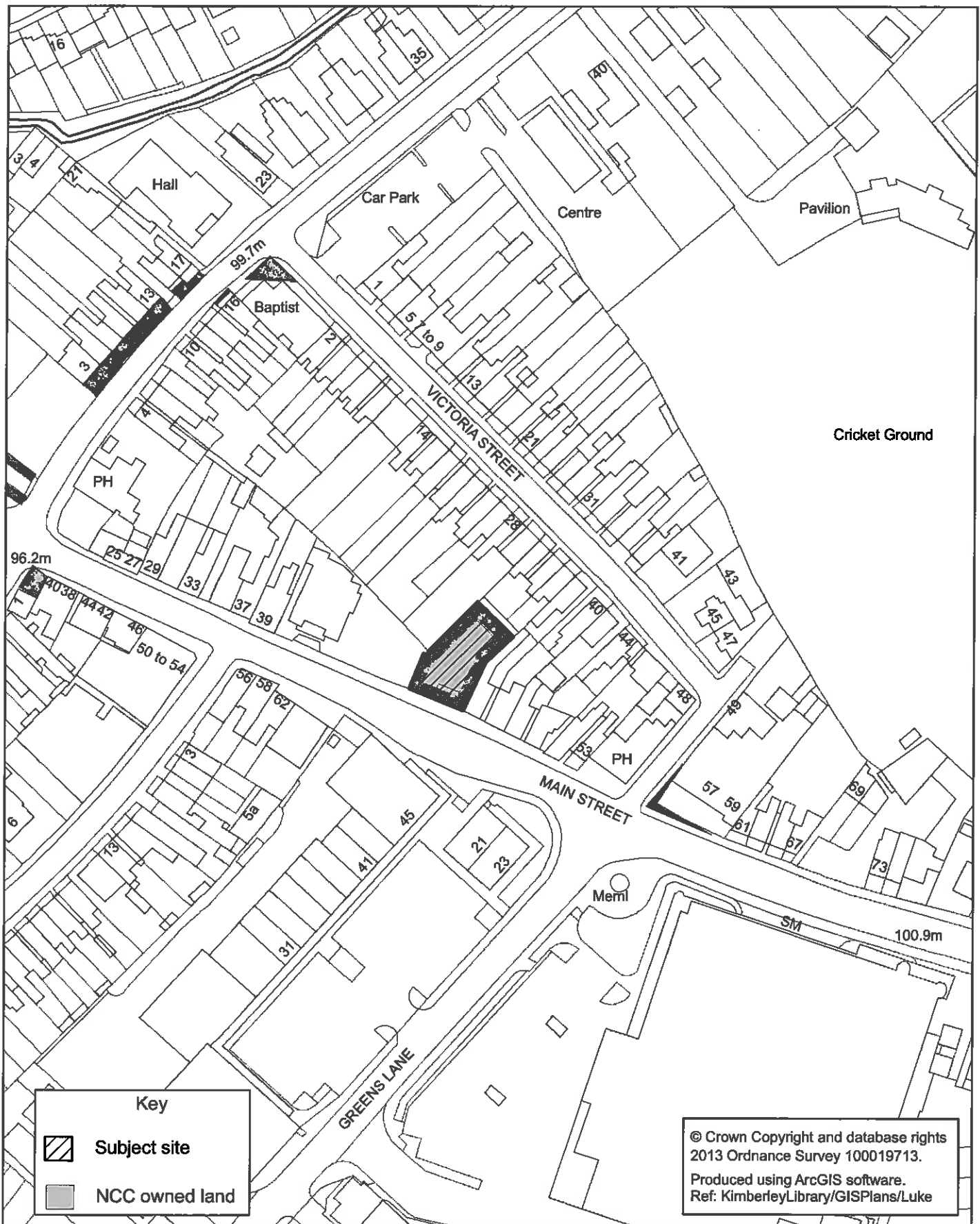
Scale 1:1,250  
0 5 10 20 Metres

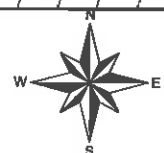
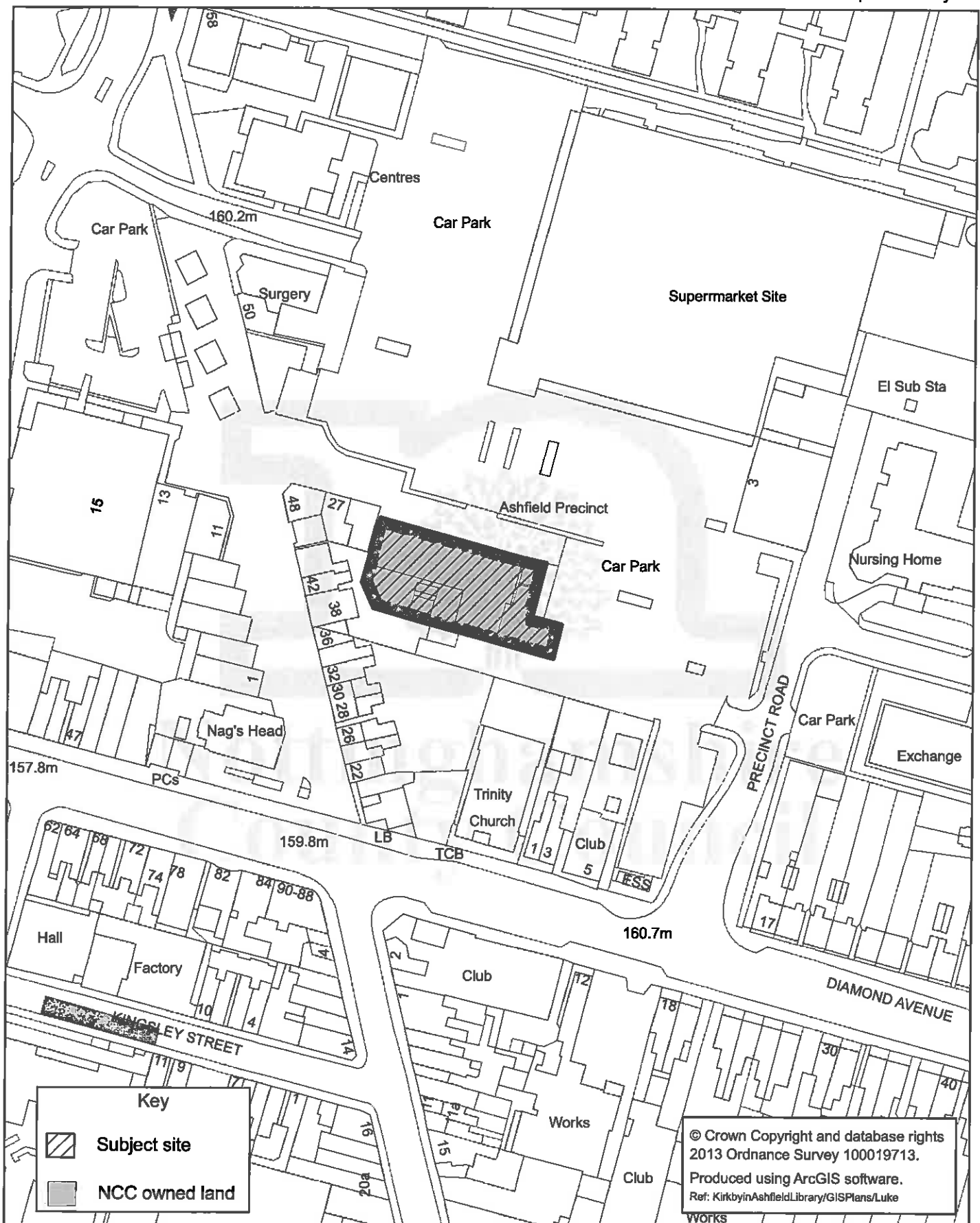


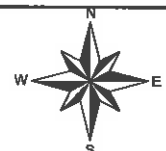
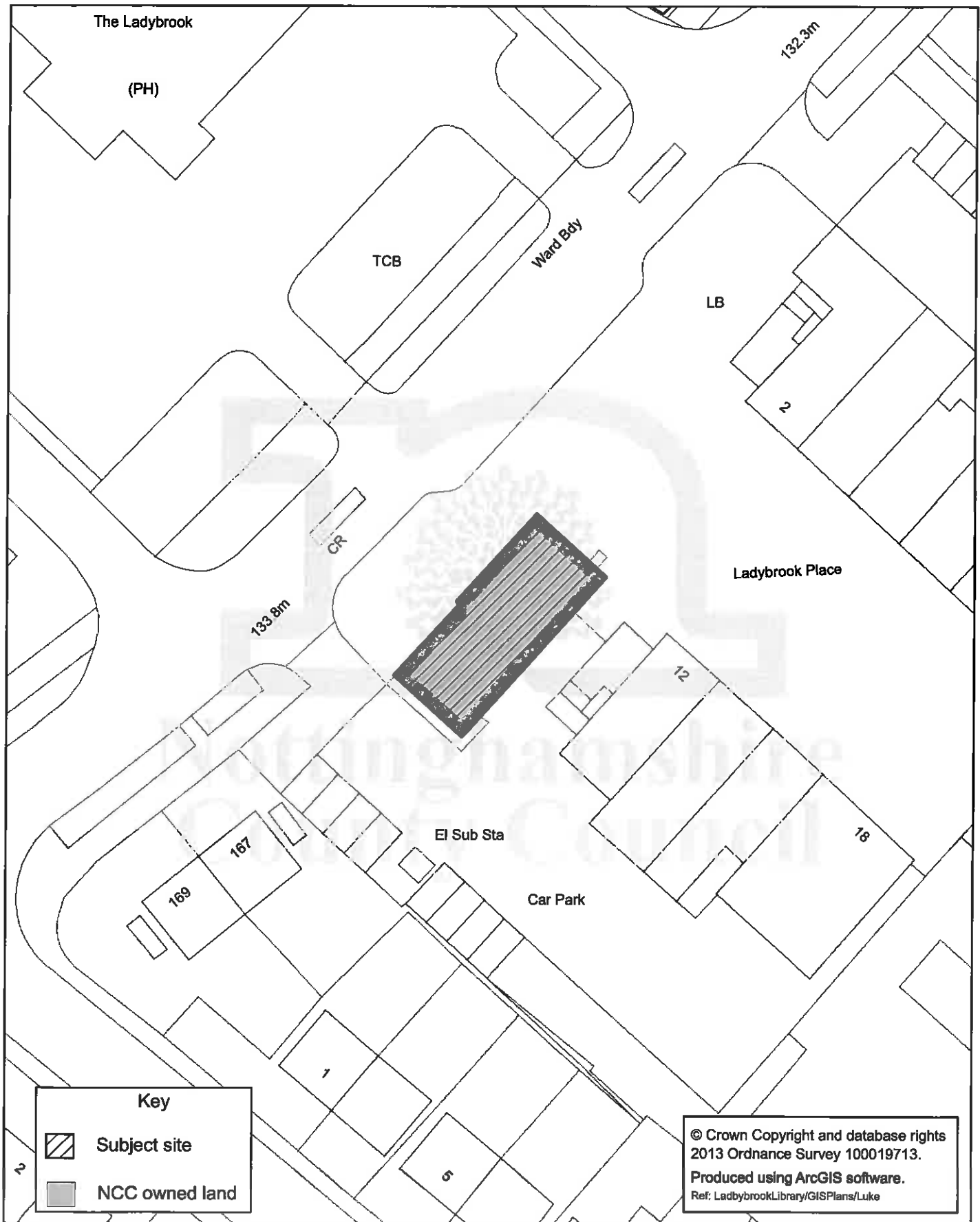


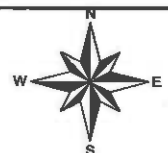
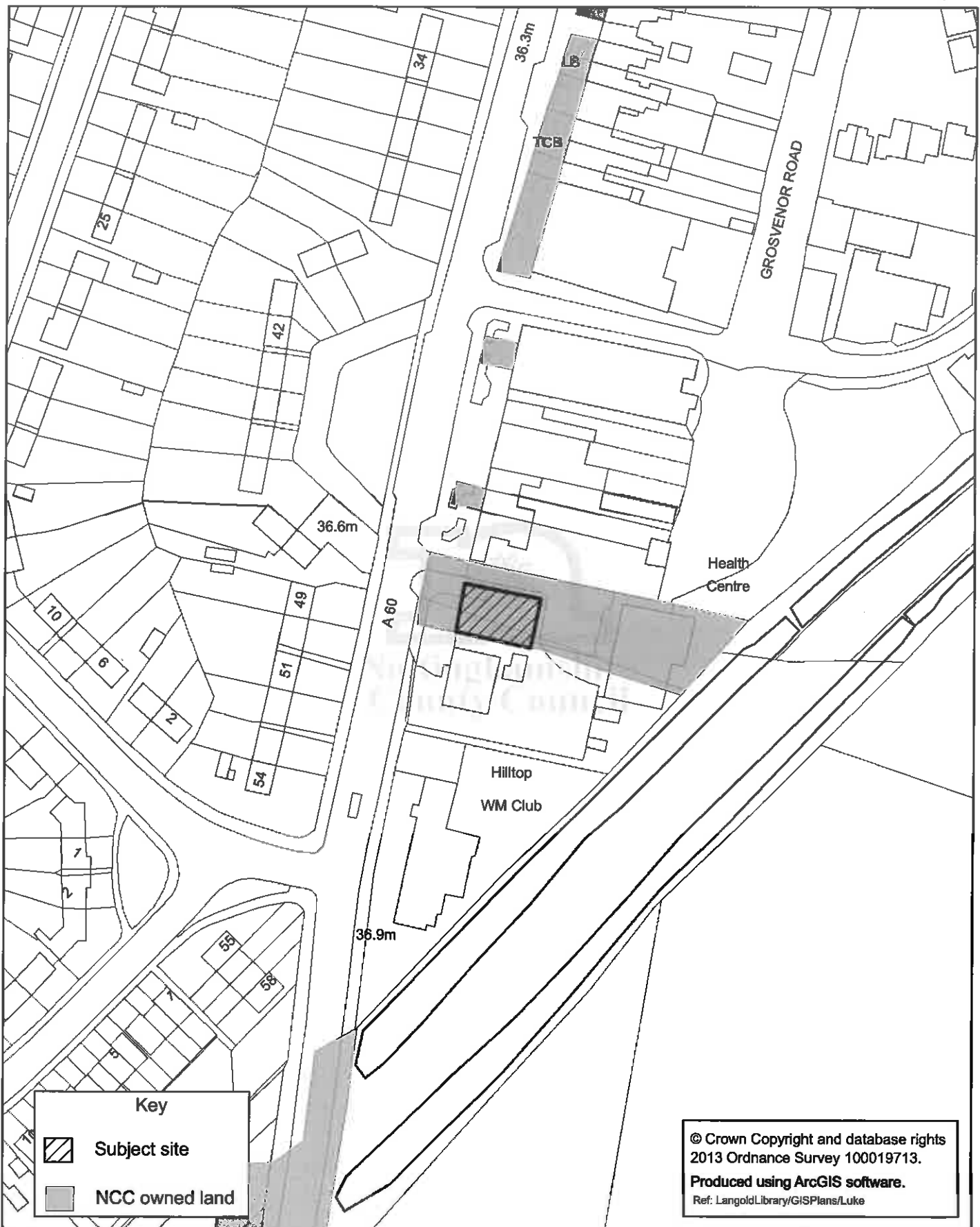












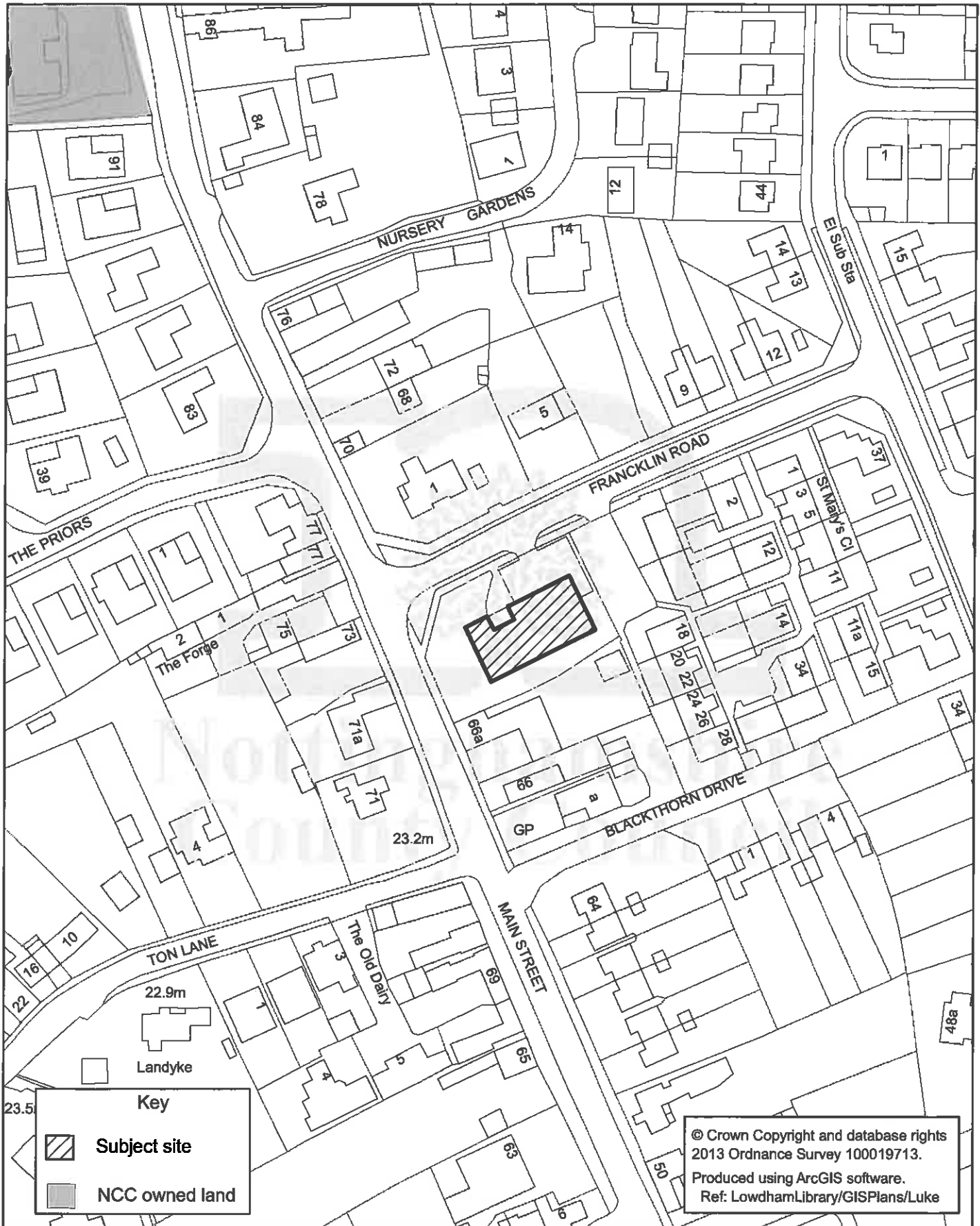




**Nottinghamshire  
County Council**

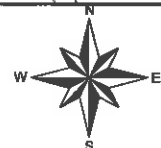
**03021 : Lowdham Library  
Main Street, Lowdham,  
Nottingham, NG14 7BD**

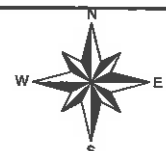
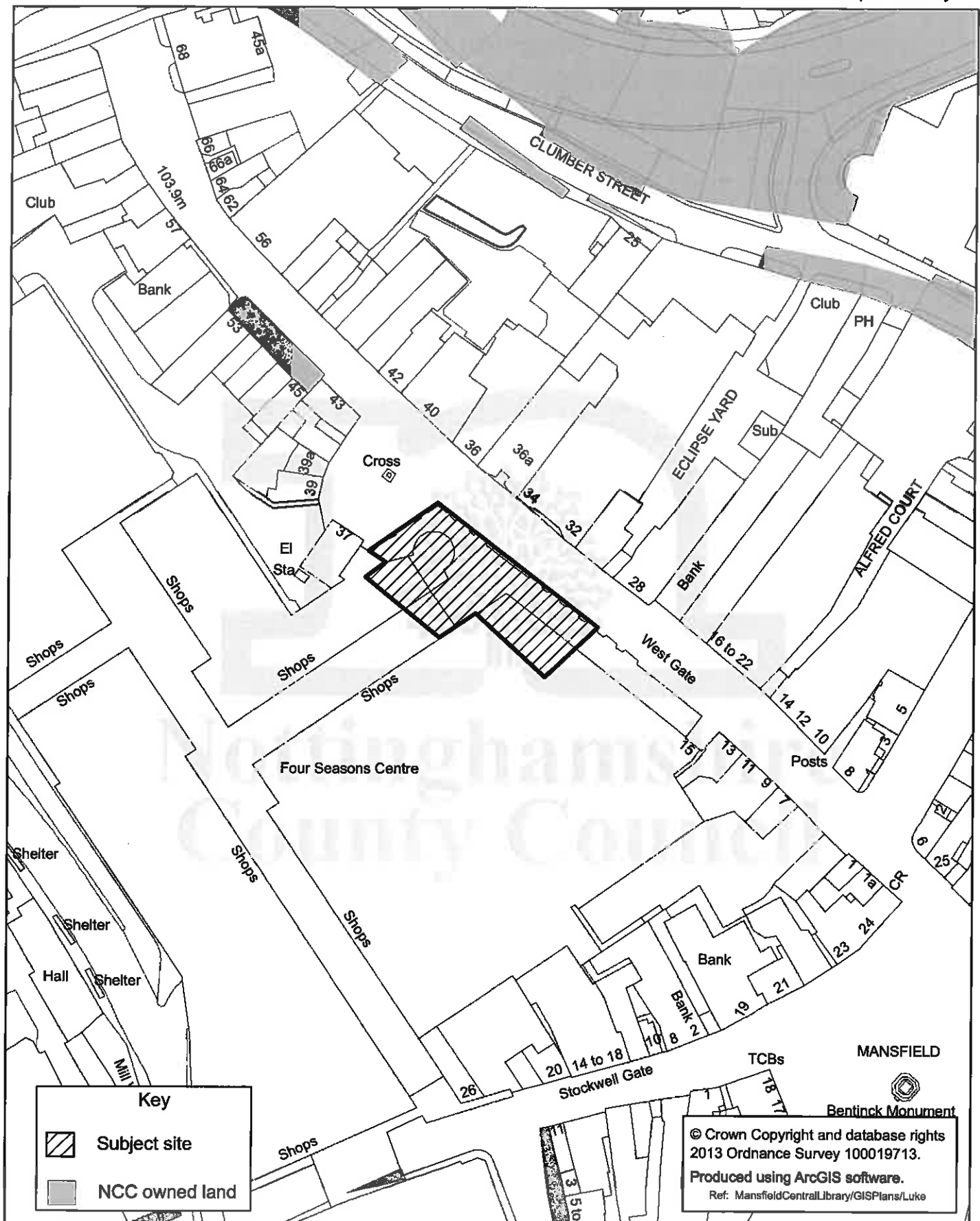
Plan provided by: dlc



**Jas Hundal**  
Service Director  
Transport, Property & Environment  
Environment & Resources Department

Scale 1:1,250  
0 5 10 20 Metres



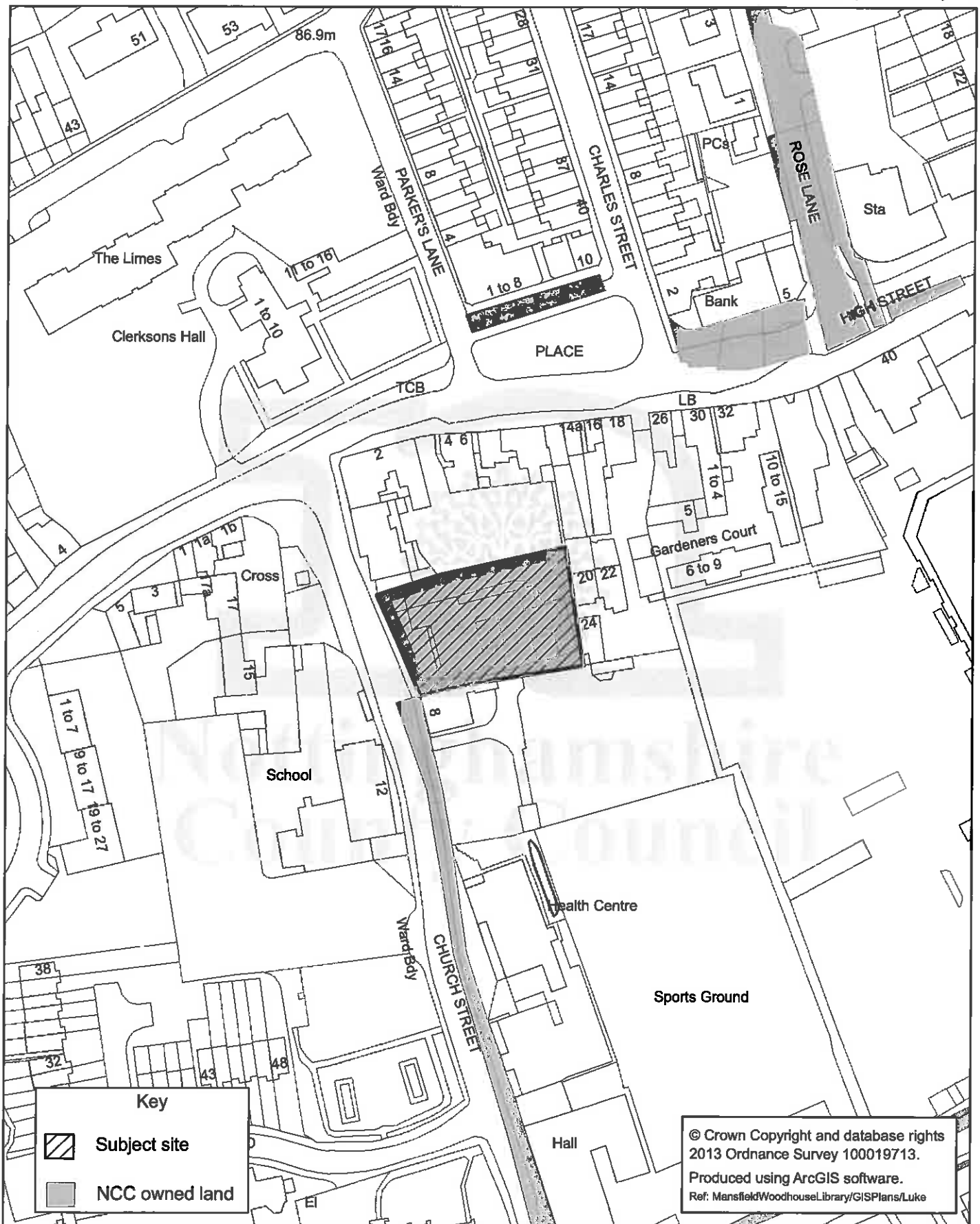




**Nottinghamshire  
County Council**

**03012 : Mansfield Woodhouse Library  
Church Street, Mansfield Woodhouse,  
Mansfield, NG19 8AH**

Plan provided by: dlc



Key



Subject site



NCC owned land

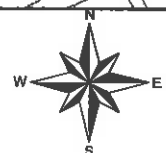
© Crown Copyright and database rights  
2013 Ordnance Survey 100019713.

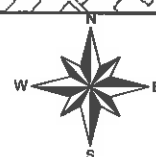
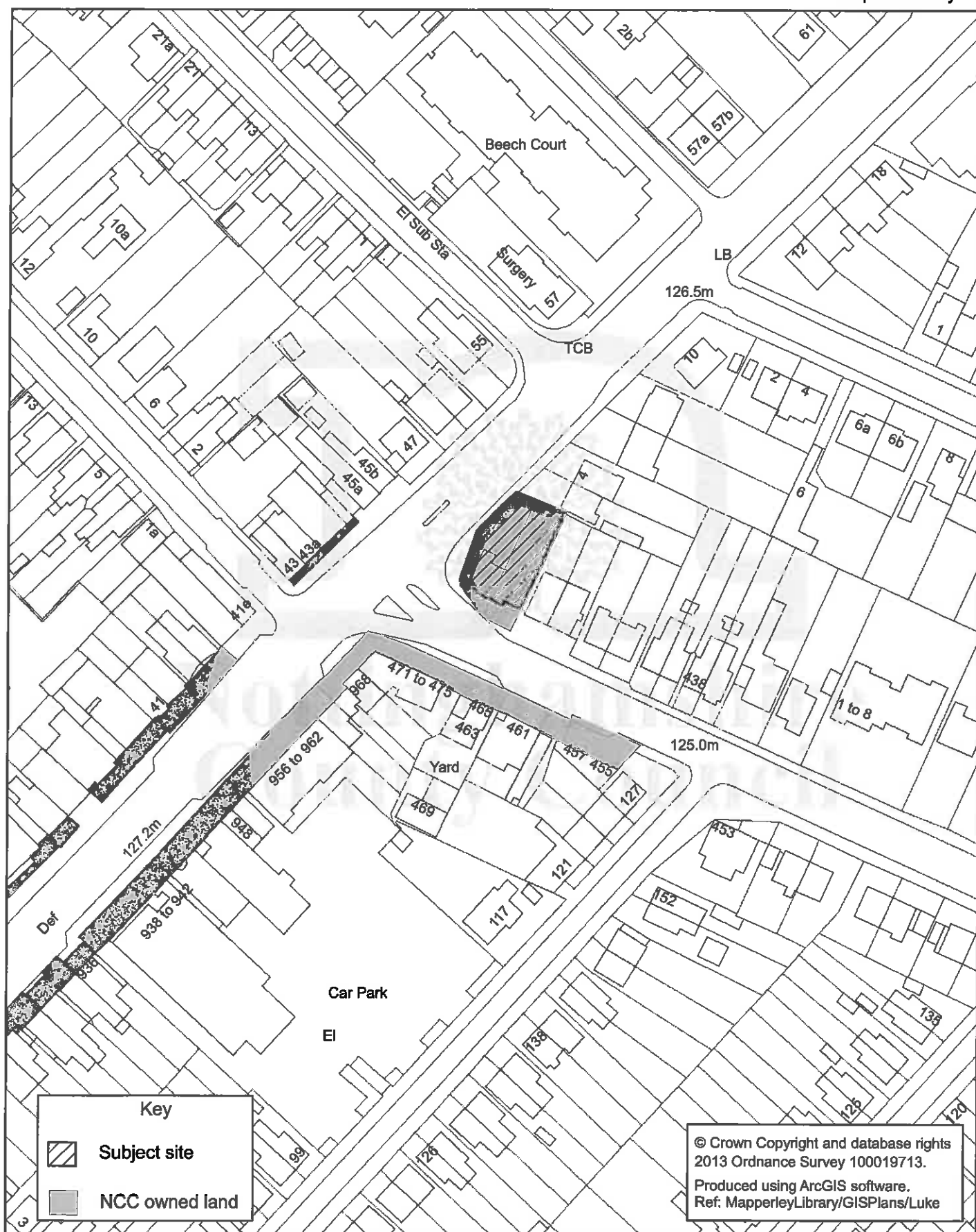
Produced using ArcGIS software.

Ref: MansfieldWoodhouseLibrary/GISPlans/Luke

Jas Hundal  
Service Director  
Transport, Property & Environment  
Environment & Resources Department

Scale 1:1,250  
0 5 10 20 Metres



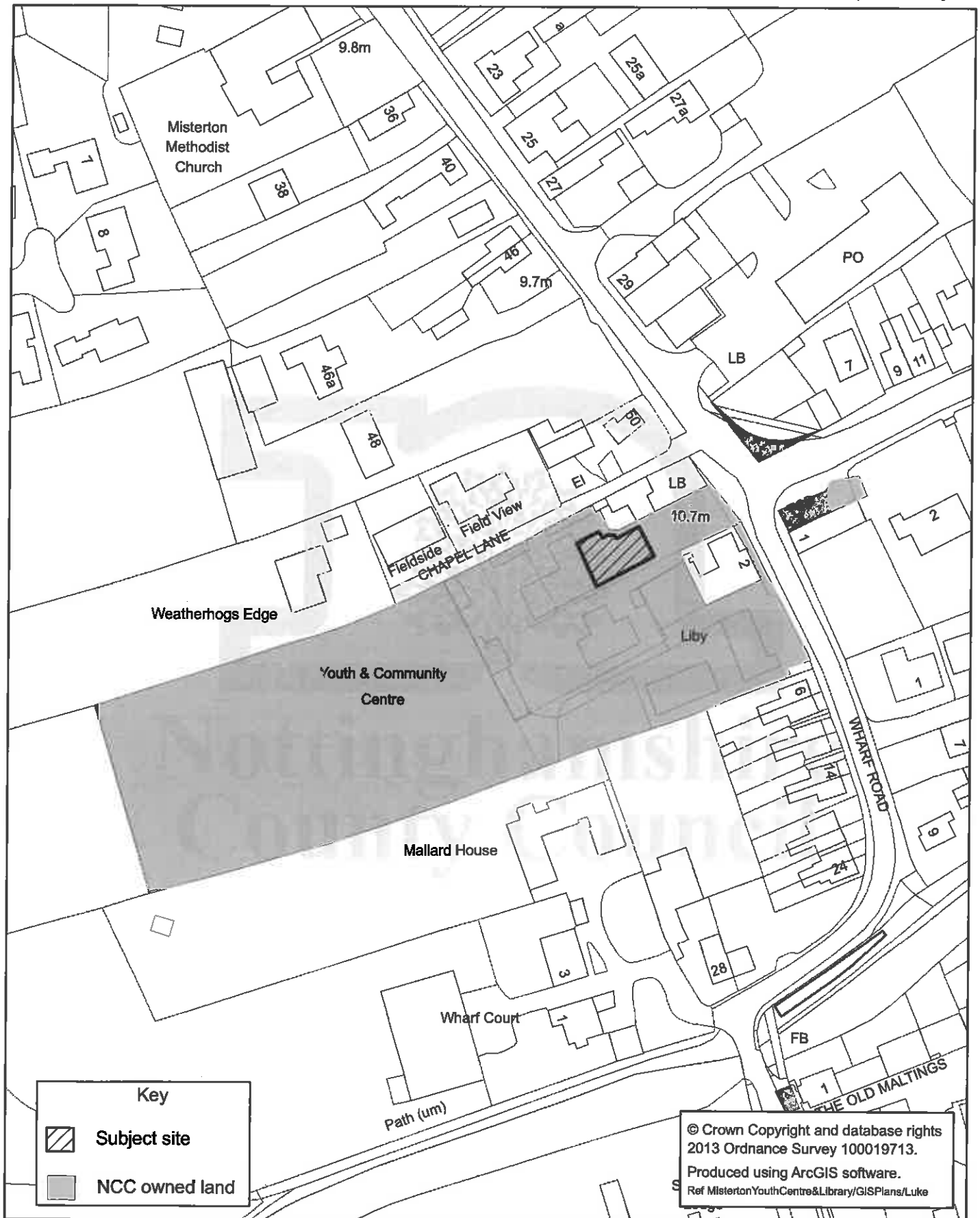




**Nottinghamshire  
County Council**

**03119 : Misterton Youth Centre & Library**  
**Misterton Old School Building, High Road, Misterton,**  
**Doncaster, South Yorkshire, DN10 4BU**

Plan provided by: dlc



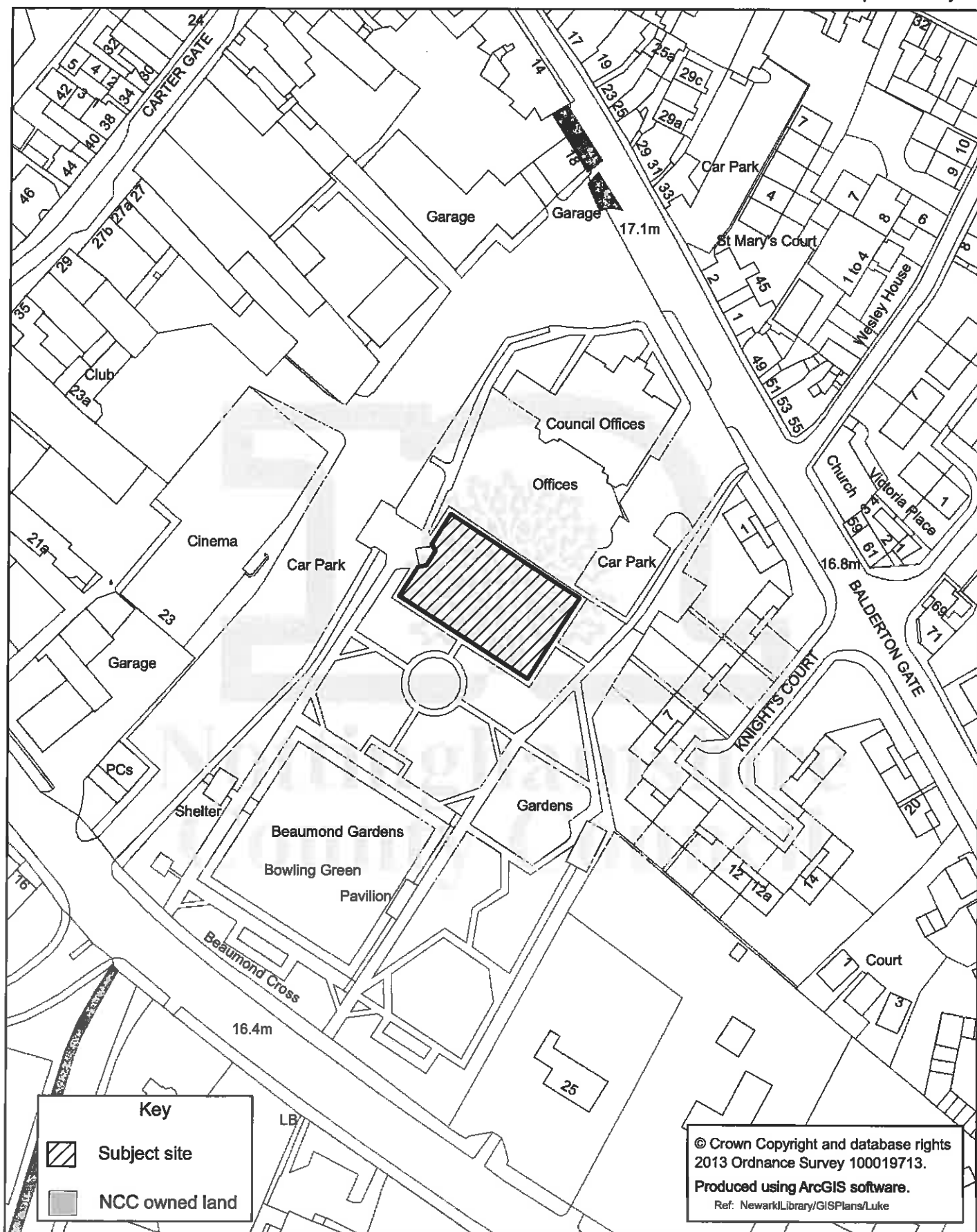
**Jas Hundal**  
**Service Director**  
**Transport, Property & Environment**  
**Environment & Resources Department**



**Nottinghamshire  
County Council**

**03155 : Newark Library  
Beaumont Gardens, Newark, Nottingham,  
Nottinghamshire, NG24 1UW**

Plan provided by: dlc



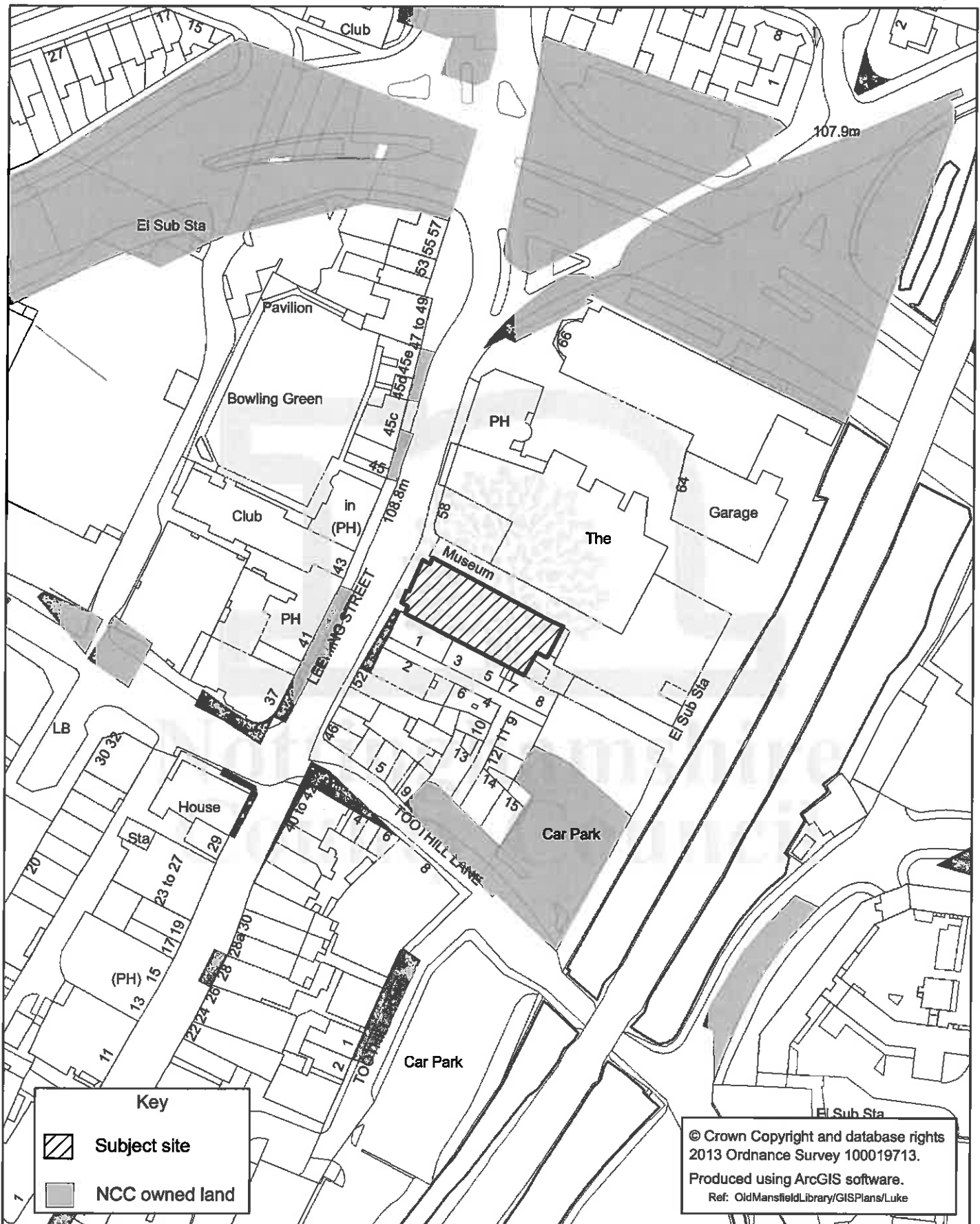
Jas Hundal  
Service Director  
Transport, Property & Environment  
Environment & Resources Department



**Nottinghamshire  
County Council**

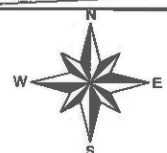
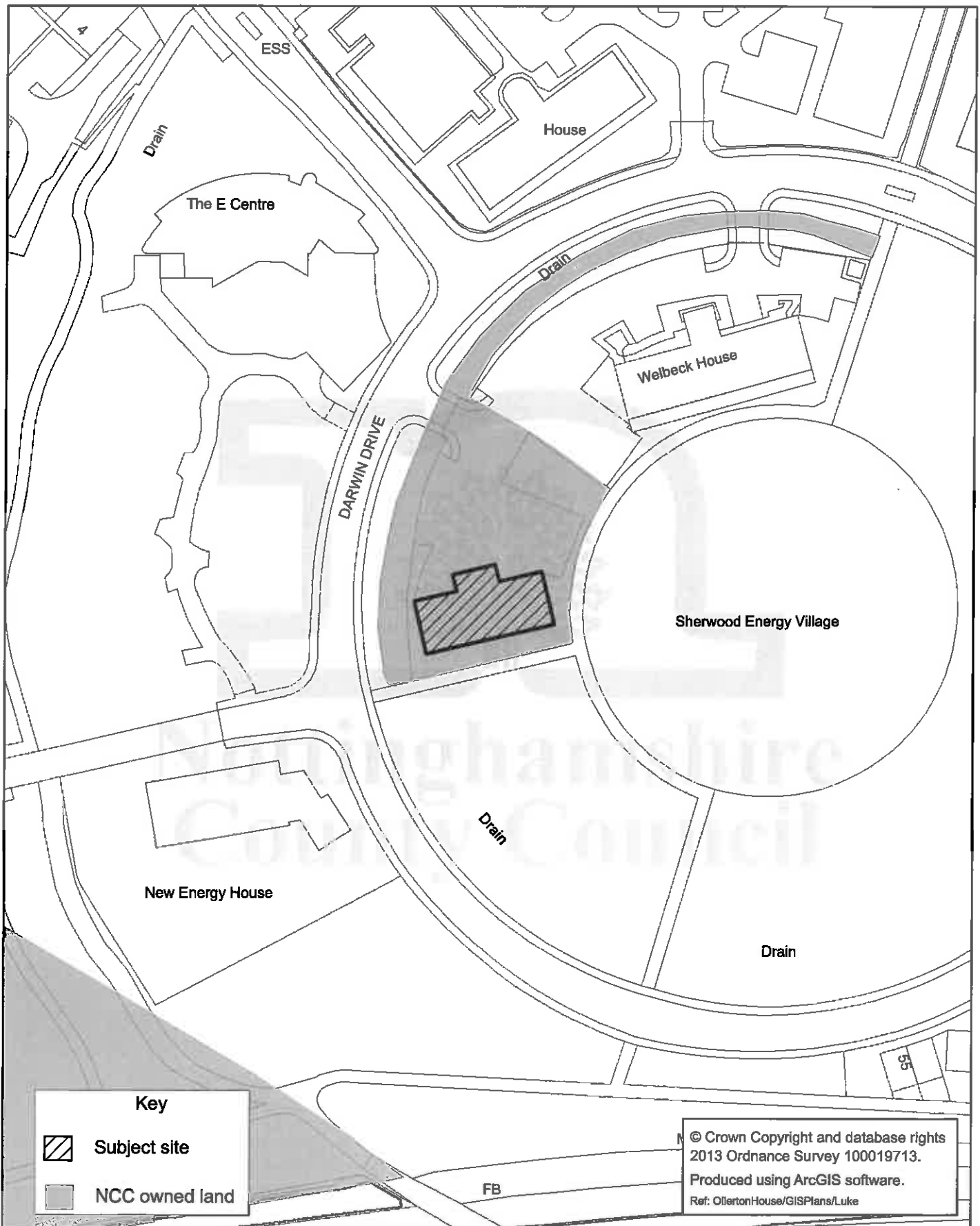
**03125 : The Old Library(Mansfield Comm Arts Ctr)  
Leeming Street, Mansfield, Nottingham,  
Nottinghamshire, NG18 1NG**

Plan provided by: dlc

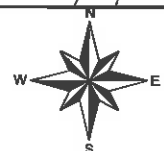


Jas Hundal  
Service Director  
Transport, Property & Environment  
Environment & Resources Department







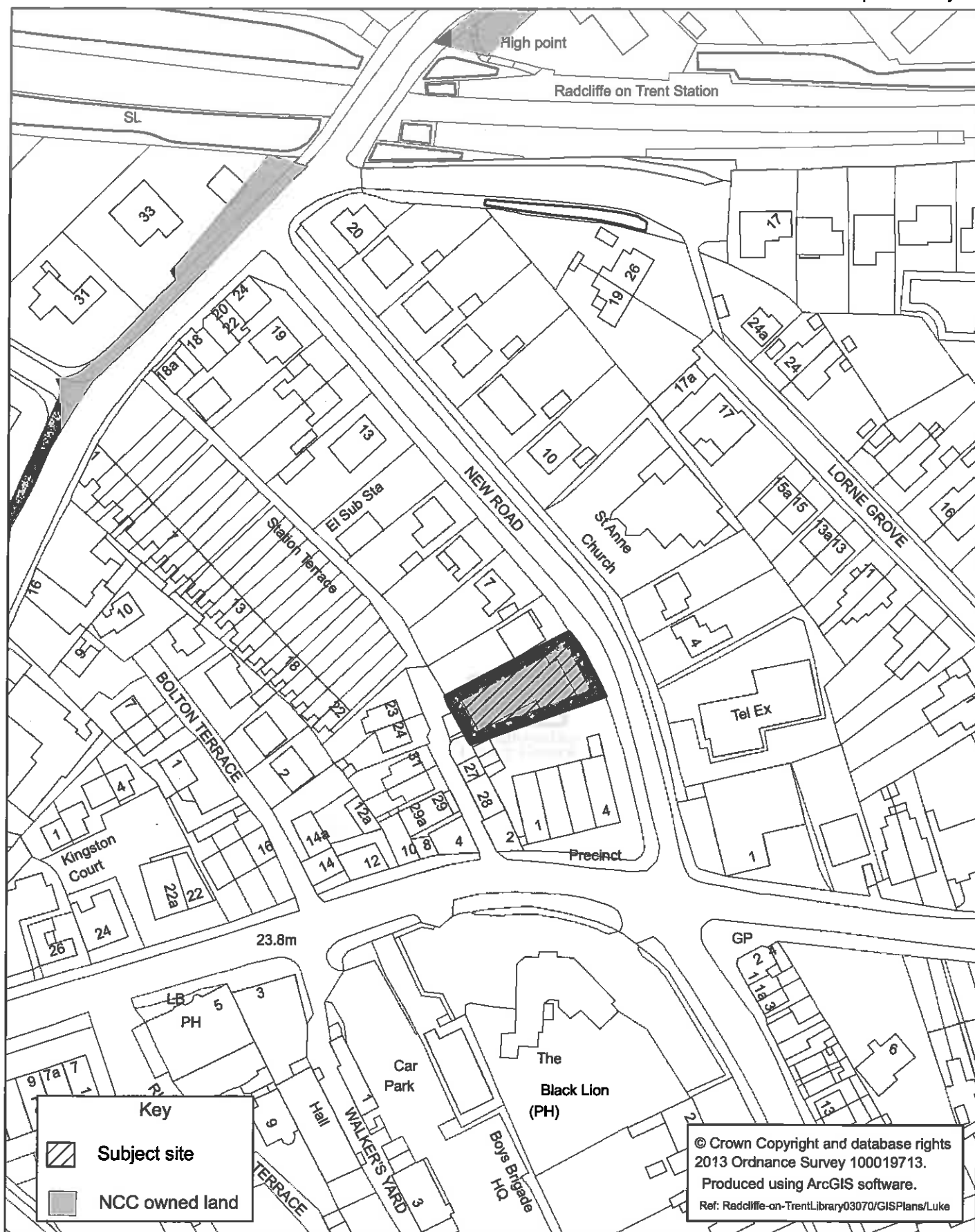




**Nottinghamshire  
County Council**

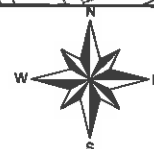
**03070 : Radcliffe-on-Trent Library  
New Road, Radcliffe-on-Trent,  
Nottingham, NG12 2AJ**

Plan provided by: dlc



**Jas Hundal**  
Service Director  
Transport, Property & Environment  
Environment & Resources Department

Scale 1:1,250  
0 5 10 20 Metres

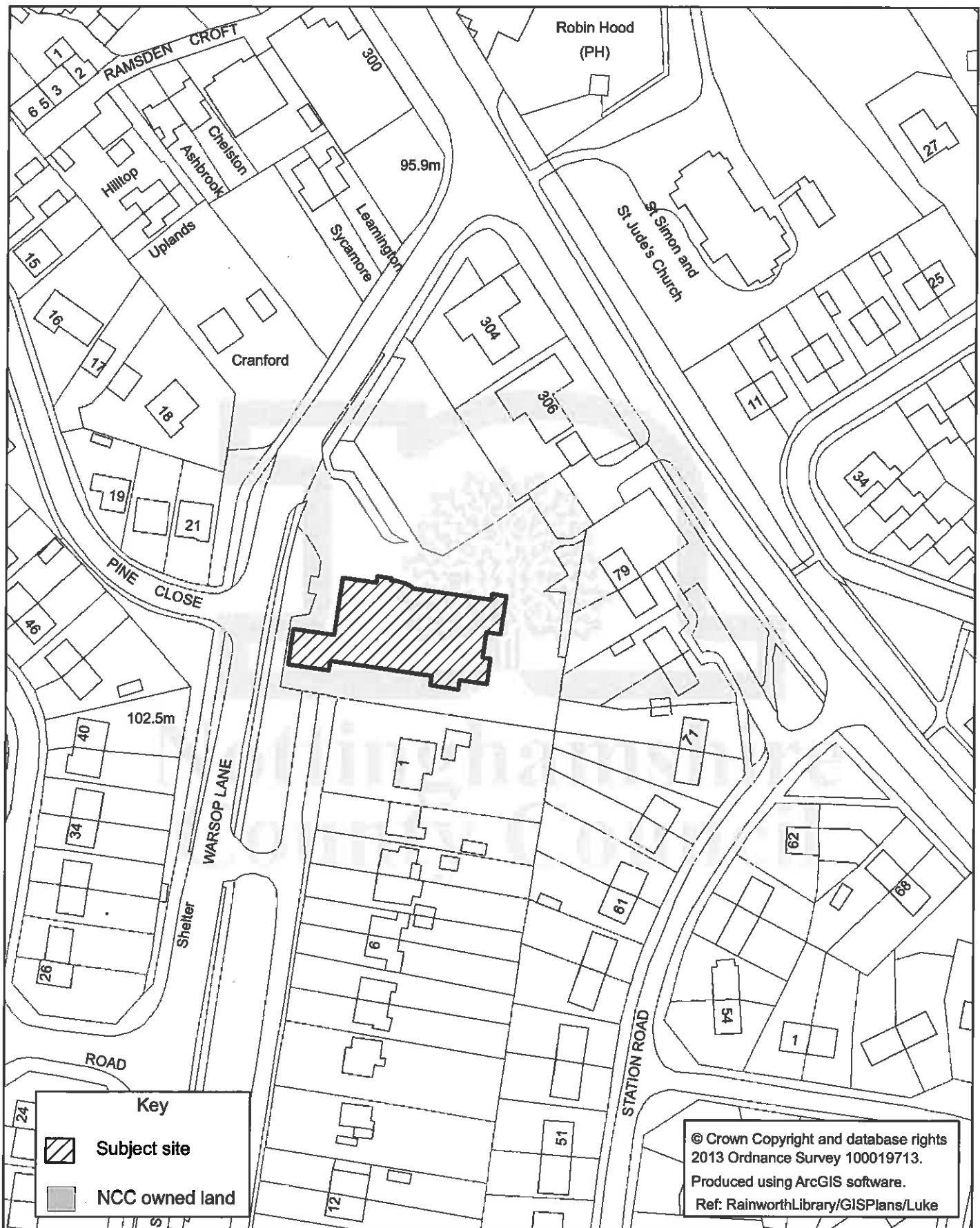




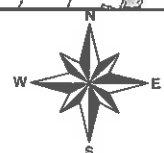
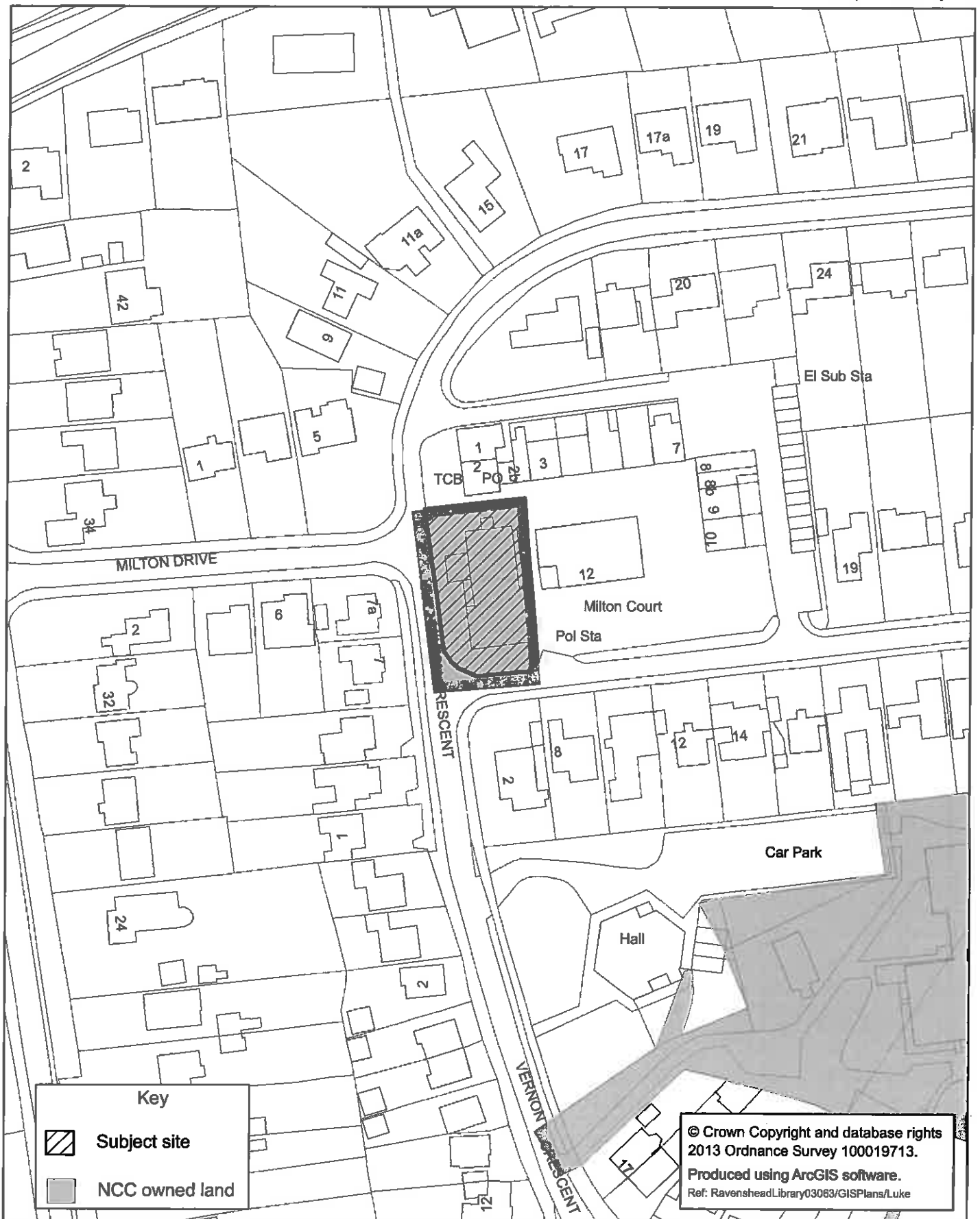
**Nottinghamshire  
County Council**

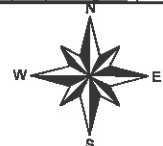
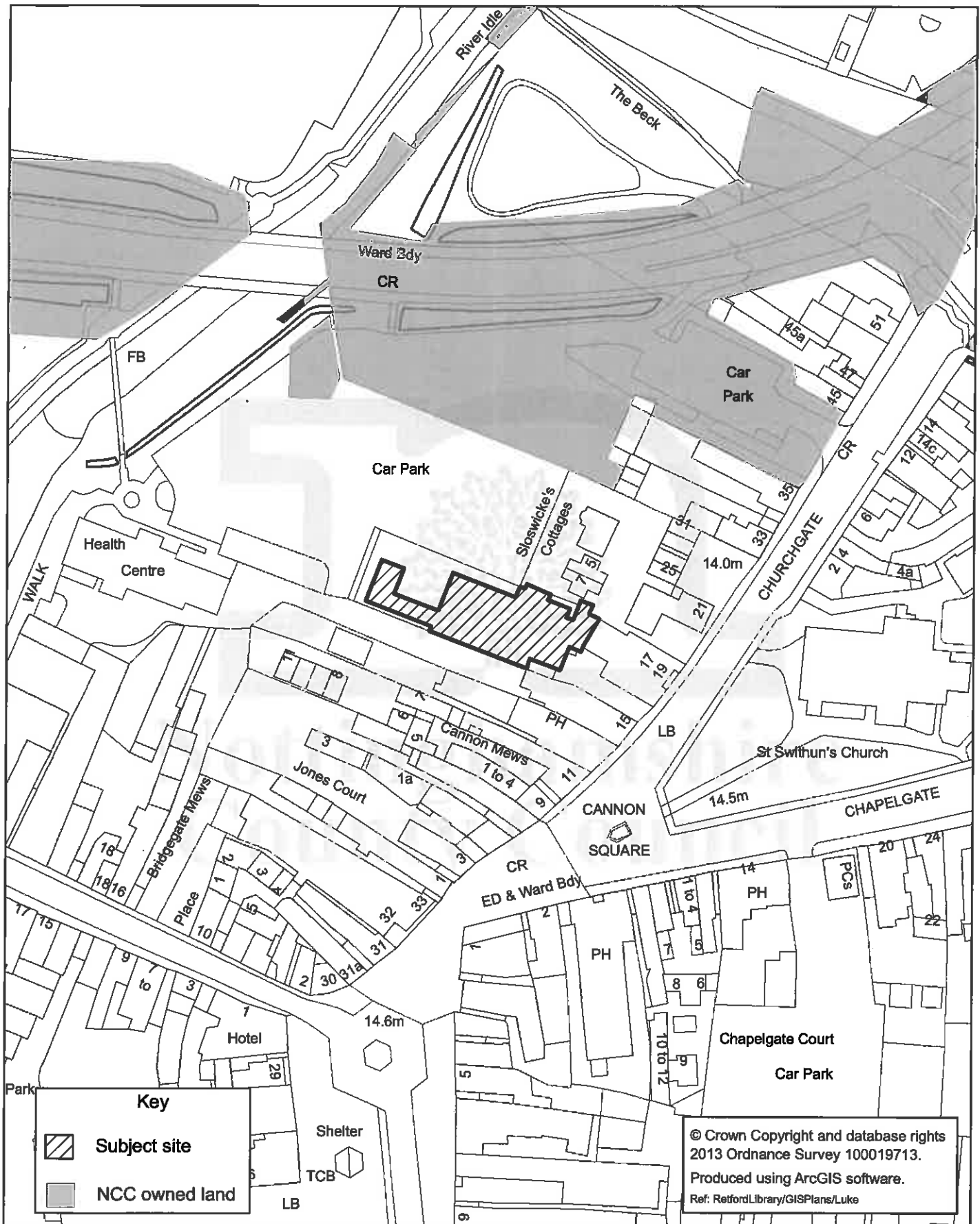
**03163 : Rainworth Library & Health Centre  
Warsop Lane, Rainworth,  
Mansfield, NG21 0AD**

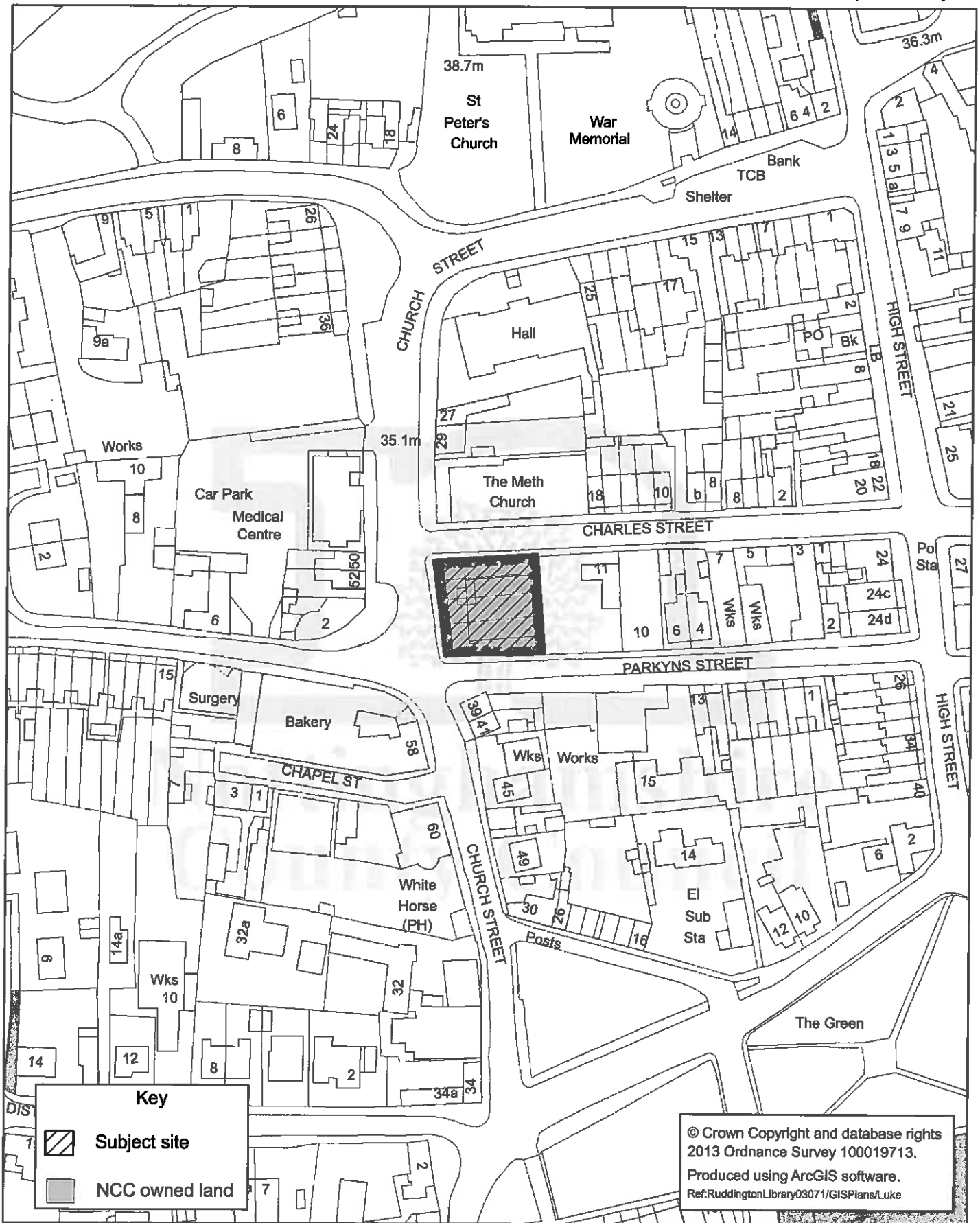
Plan provided by: dlc

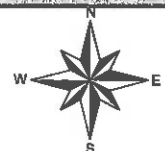
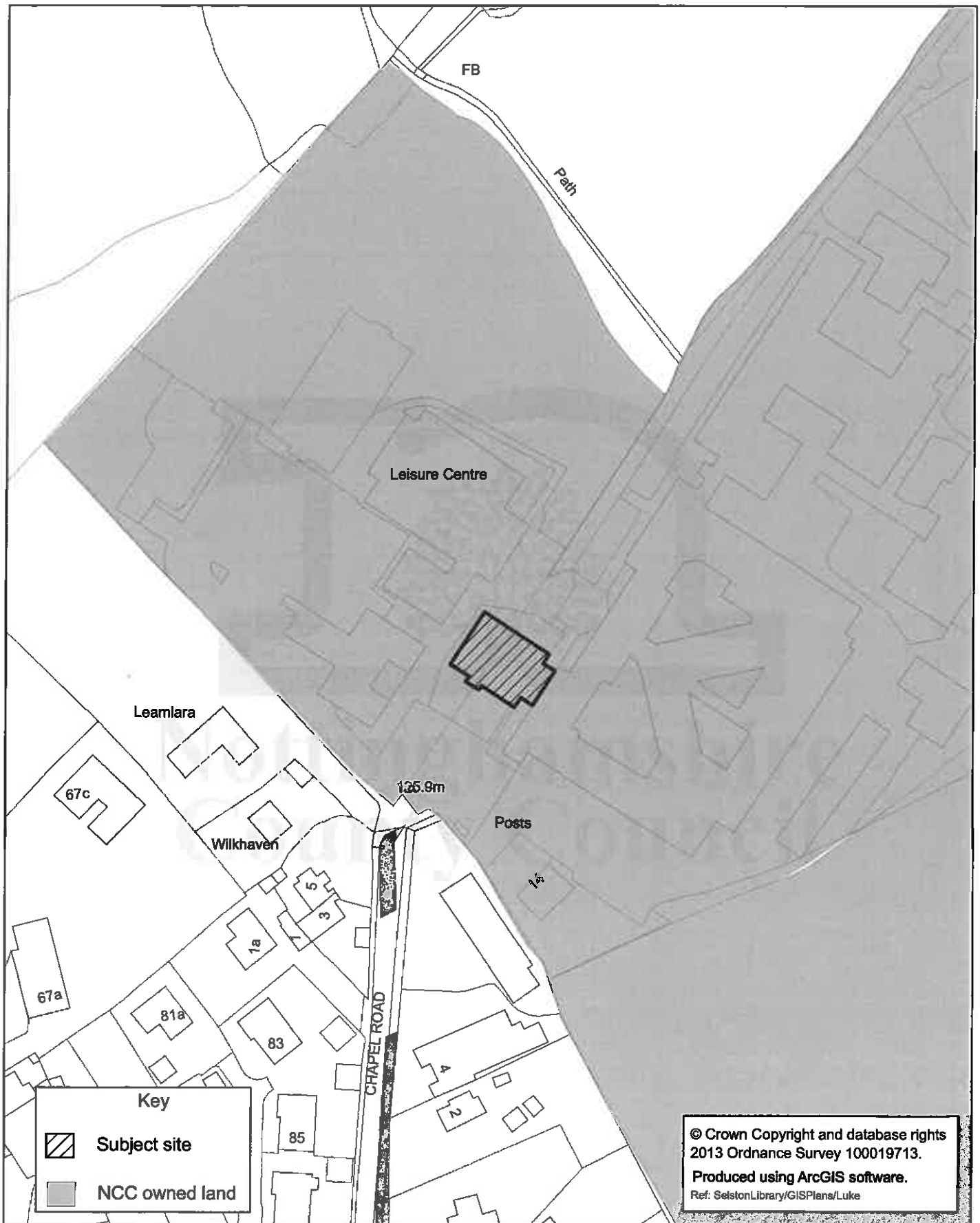


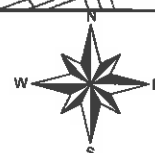
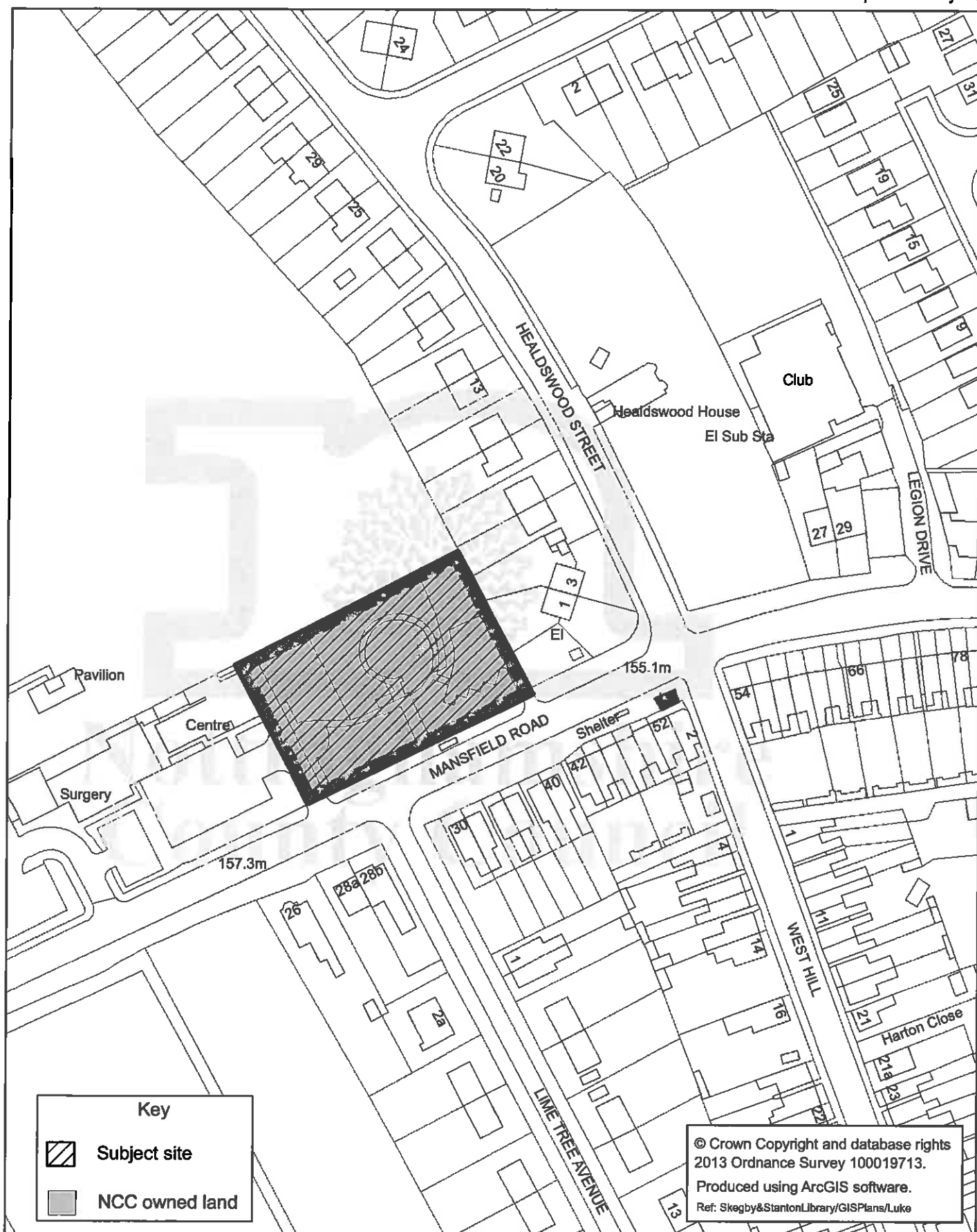
Jas Hundal  
Service Director  
Transport, Property & Environment  
Environment & Resources Department



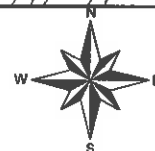
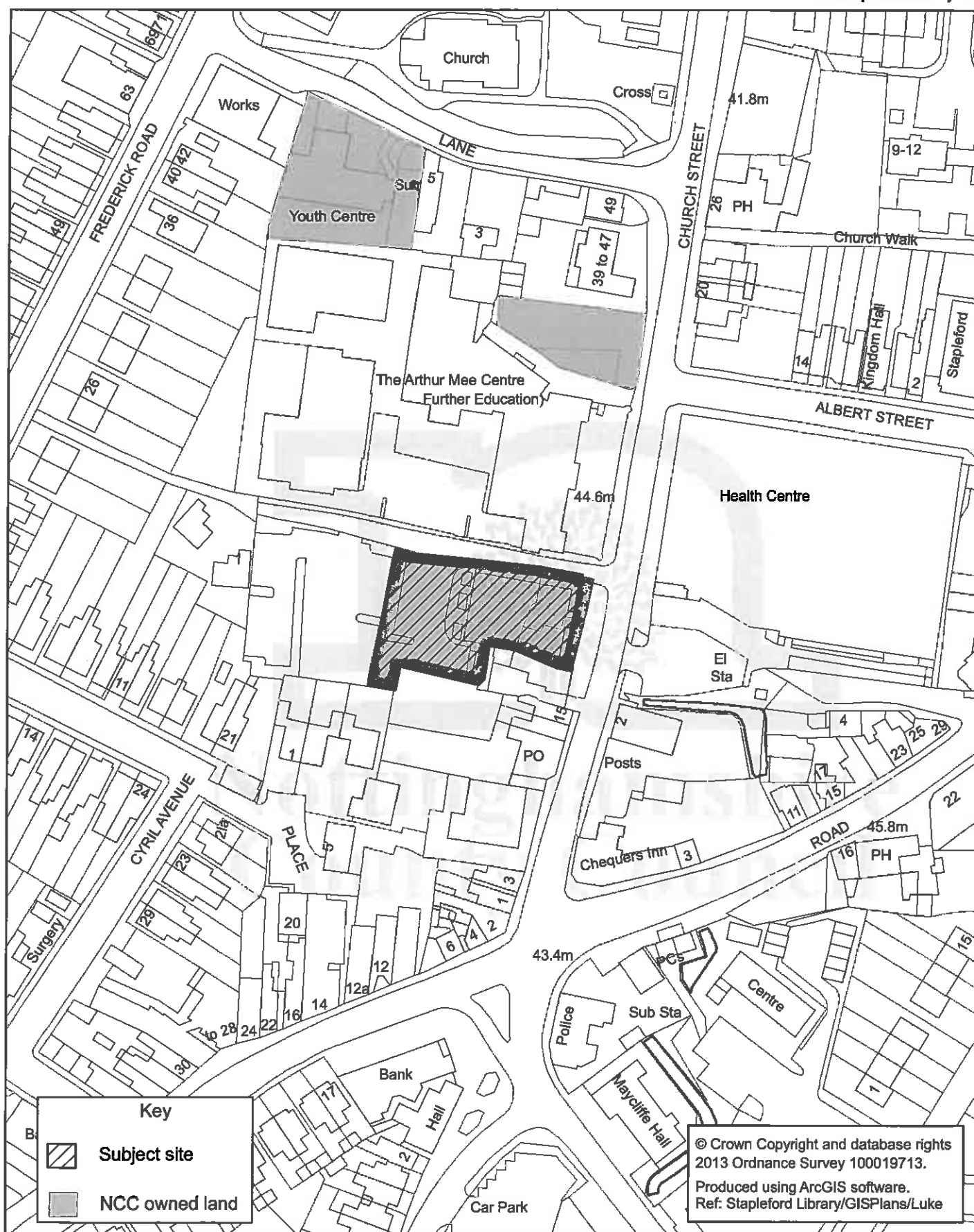


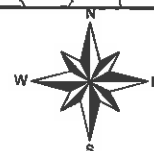
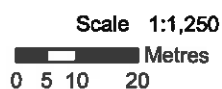










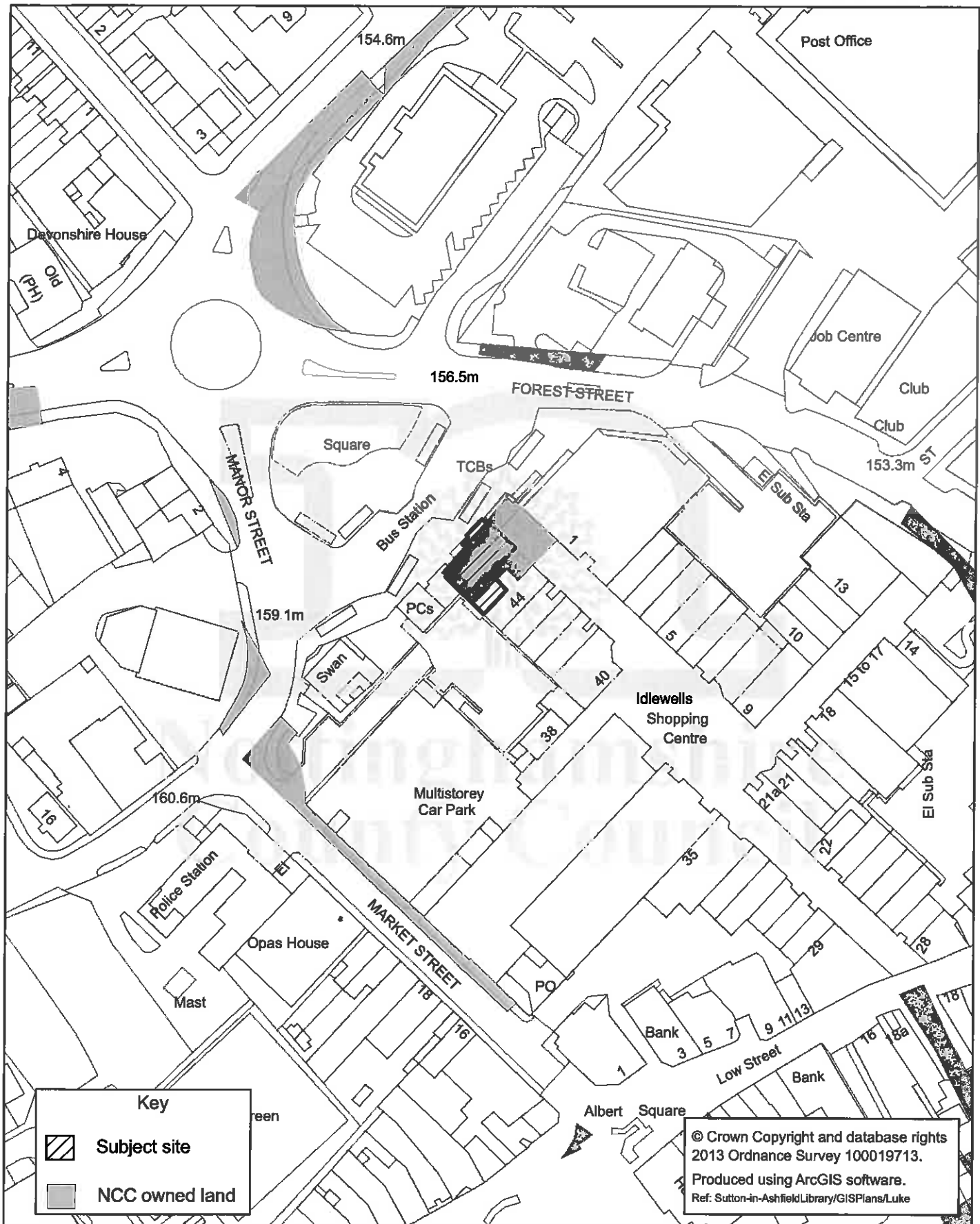




**Nottinghamshire  
County Council**

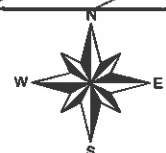
**03034 : Sutton-in-Ashfield Library  
Idlewells Precinct, Devonshire Mall,  
Sutton-In-Ashfield, Nottinghamshire,  
NG17 1BP**

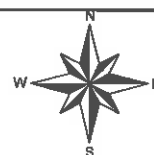
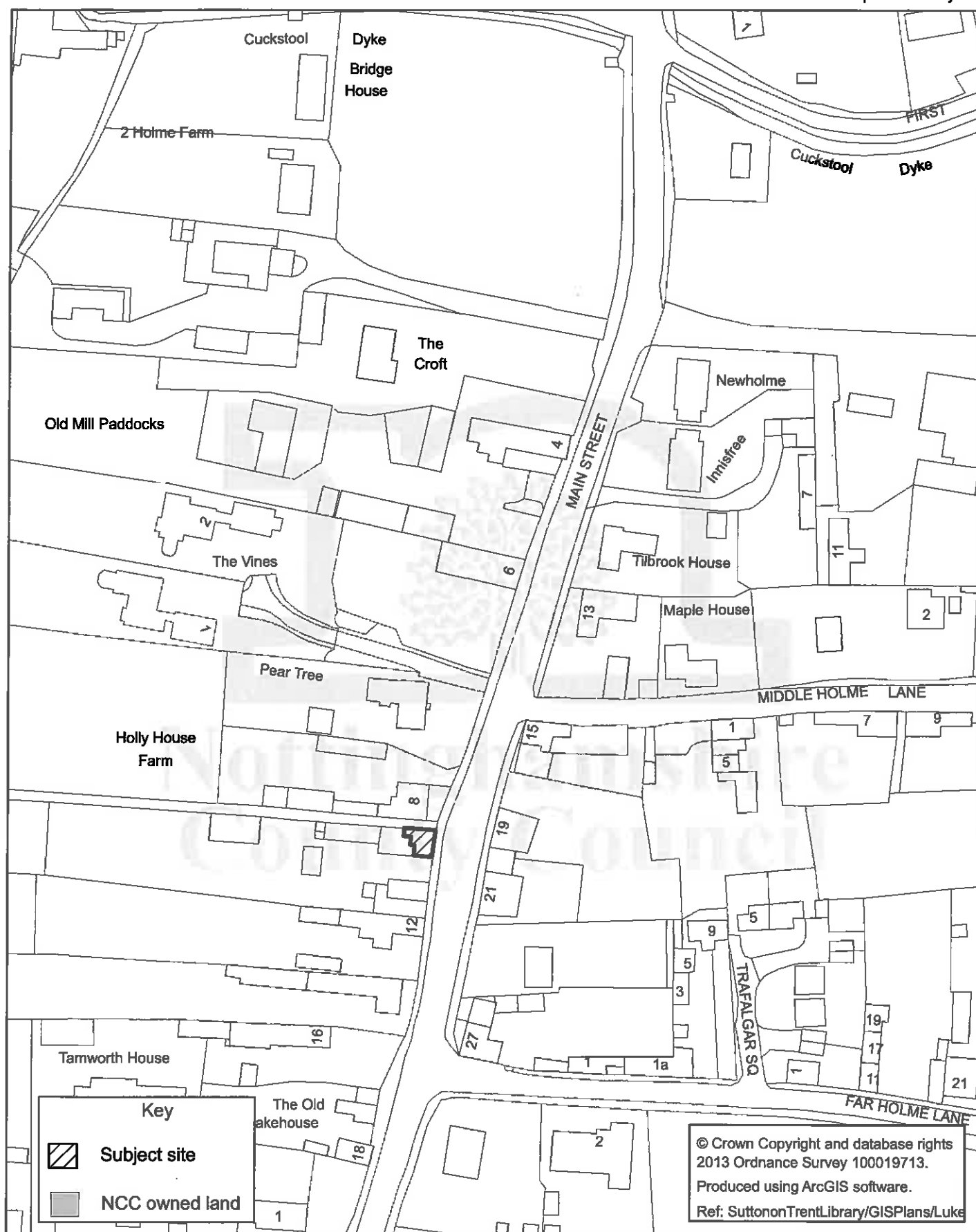
Plan provided by: dlc



**Jas Hundal**  
Service Director  
Transport, Property & Environment  
Environment & Resources Department

Scale 1:1,250  
0 5 10 20 Metres







**Nottinghamshire  
County Council**

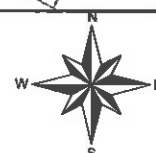
**03042 : Toton Library  
Stapleford Lane, Toton,  
Nottingham, NG9 6GA**

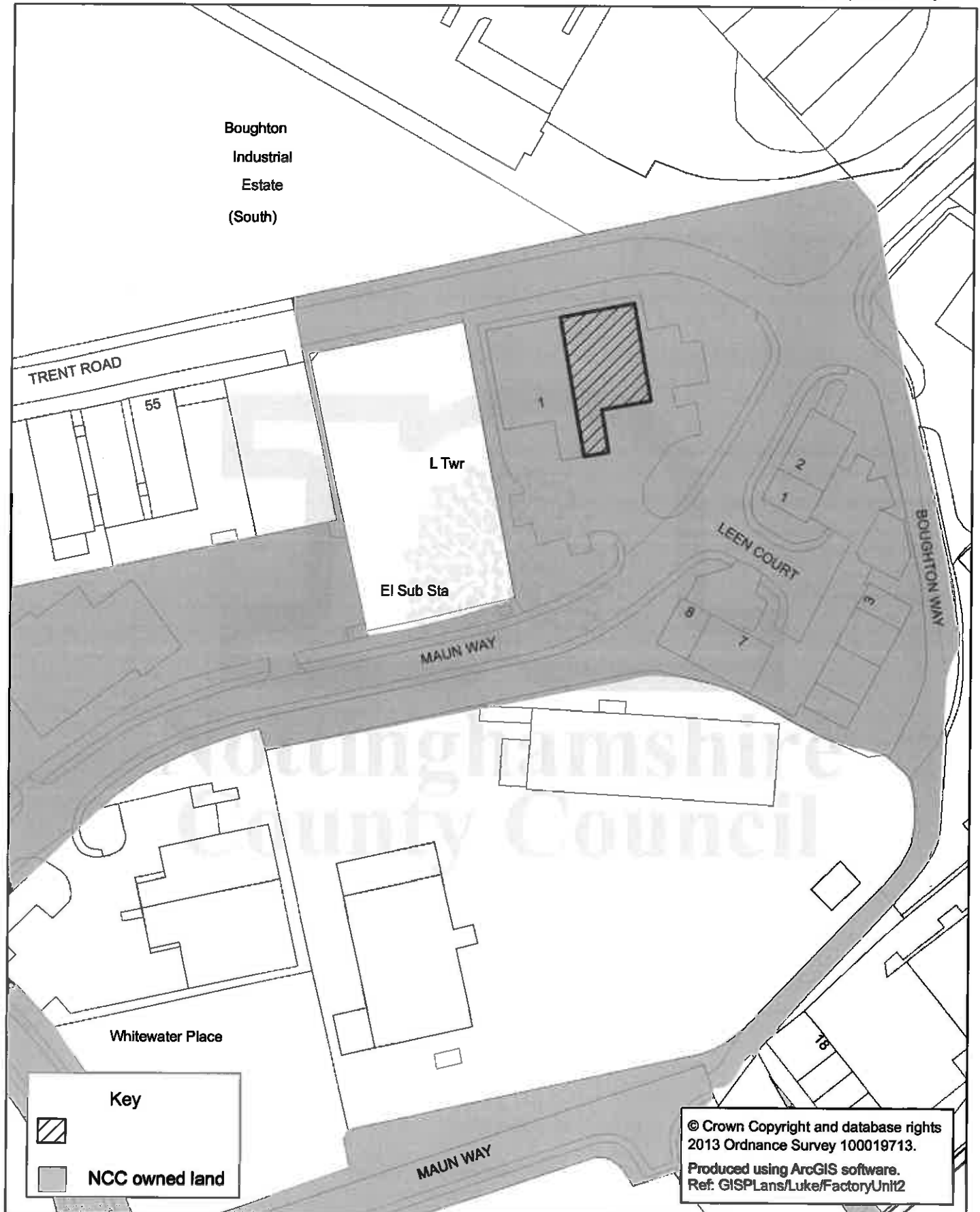
Plan provided by: dlc



**Jas Hundal  
Service Director  
Transport, Property & Environment  
Environment & Resources Department**

Scale 1:250  
0 1 2 4 Metres



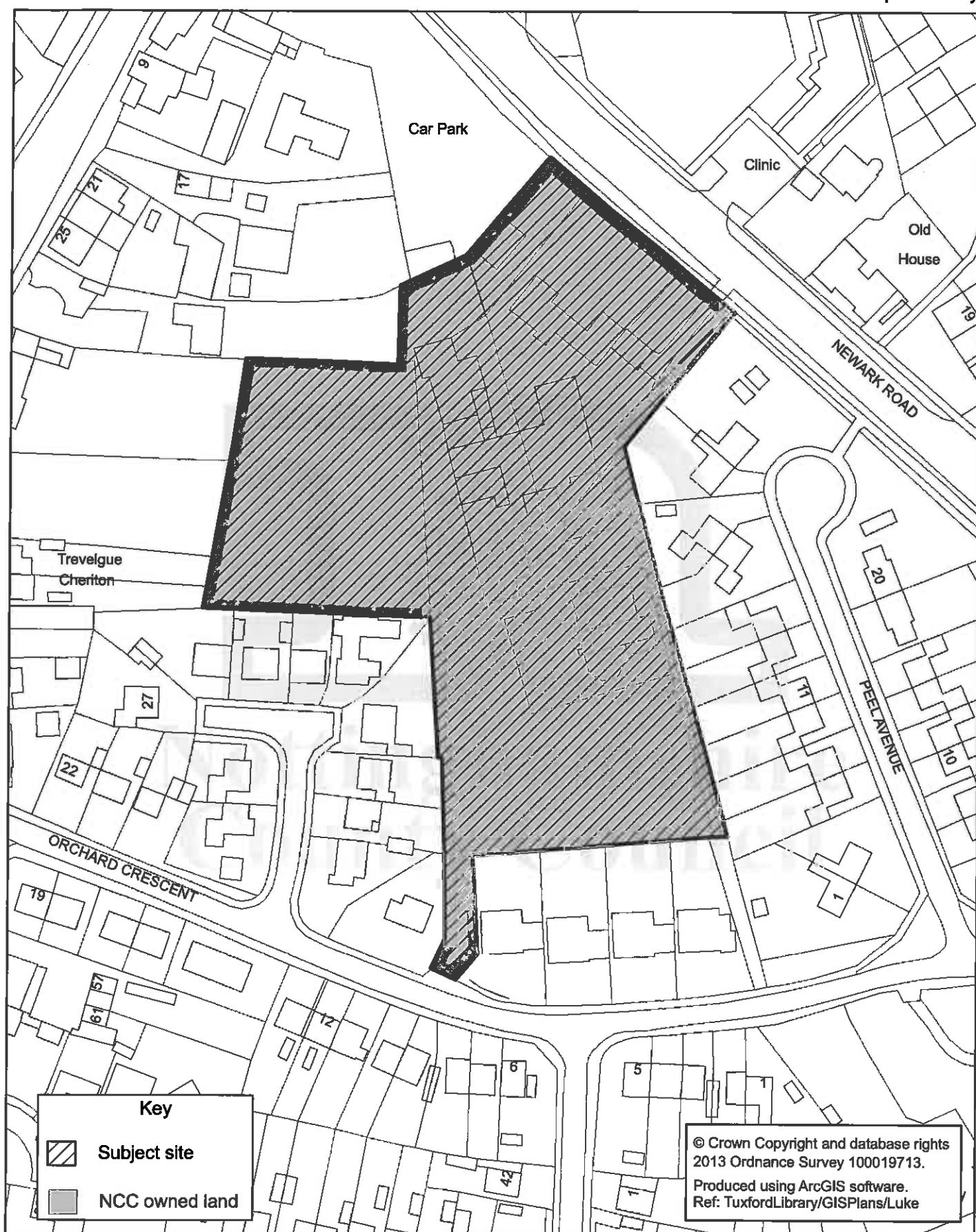




**Nottinghamshire  
County Council**

**03005 : Tuxford Library  
Lincoln Road, Tuxford, Newark  
Nottinghamshire, NG22 0HP**

Plan provided by: dlc



**Jas Hundal**  
Service Director  
Transport, Property & Environment  
Environment & Resources Department

Scale 1:1,250  
0 10 20 40 Metres

